

DATA CALL 1: GENERAL INSTALLATION INFORMATION

1. ACTIVITY:

* Name

Official name	Naval Computer and Telecommunications Station, Cutler
Acronym(s) used in correspondence	NAVCOMTELSTA, Cutler, ME
Commonly accepted short title(s)	NCTS, Cutler

* Complete Mailing Address:

Commanding Officer
 Naval Computer and Telecommunications
 Station Cutler
 HCR 69, Box 198
 East Machias, ME 04630-1000

* PLAD:

NAVCOMTELSTA CUTLER ME

* PRIMARY UIC: 63038

* ALL OTHER UIC(S): 30947 PURPOSE: Navy Exchange Detachment

2. PLANT ACCOUNT HOLDER:

* Yes X No _____

3. ACTIVITY TYPE:

* HOST COMMAND:

* Yes X No _____

4. SPECIAL AREAS: The MWR department leases a lot on Rocky Lake. There is a rustic cabin (no electricity, water or toilet facilities) located on the lot, which the MWR department owns. Rocky Lake is located in Township 18, Washington County, Maine, approximately twenty miles north of the NCTS, Cutler Administration/Housing area. The lot is leased from Champion International Paper Company.

PRIMARY UIC: 63038

5. DETACHMENTS:

Name	UIC	Location	Host name	Host UIC
NAVCOMTEL DET	33242	NAS Brunswick, ME	NAS Brunswick, ME	60087

6. BRAC IMPACT: The High Frequency (HF) mission of NCTS, Cutler was expanded when previous BRAC decisions affected the base at Driver.

7. MISSION:

Current Missions

- * Manage, operate, and maintain the facilities, systems, and equipment required to transmit Very Low Frequency (VLF) and High Frequency (HF) signals in support to surface, sub-surface, and aviation units of the U.S. Atlantic Fleet.
- * Operate and maintain the facilities and equipment in order to provide reliable command and control communications to the operating units of the Fleet in the Northern, Southern, and Western Atlantic and the Arctic Oceans.
- * Provide a VLF Broadcast link between high level command authority ashore and national and North Atlantic Treaty Organization (NATO) ships, planes, and submarines operating at sea in areas of broadcast coverage.
- * Messages received via high and low speed data lines, are relayed by local landlines/microwave to the appropriate transmitter and transmitted via the broadcast method to national and NATO forces afloat.

PRIMARY UIC: 63038

Projected Missions for FY 2001

- * Manage, operate, and maintain the facilities, systems, and equipment required to transmit Very Low Frequency (VLF) and High Frequency (HF) signals in support to surface, sub-surface, and aviation units of the U.S. Atlantic Fleet.
- * Operate and maintain the facilities and equipment in order to provide reliable command and control communications to the operating units of the Fleet in the Northern, Southern, and Western Atlantic and the Arctic Oceans.
- * Provide a VLF Broadcast link between high level command authority ashore and national and North Atlantic Treaty Organization (NATO) ships, planes, and submarines operating at sea in areas of broadcast coverage.
- * Messages received via high and low speed data lines, are relayed by local landlines/microwave to the appropriate transmitter and transmitted via the broadcast method to national and NATO forces afloat.

8. UNIQUE MISSIONS: NCTS, Cutler is the only Very Low Frequency (VLF) transmitter on the east coast. Additionally, NCTS, Cutler is the most powerful transmitter in the world.

9. IMMEDIATE SUPERIOR IN COMMAND (ISIC):

* Operational name	UIC
<u>NAVCOMTELCOM WASHINGTON DC</u>	<u>00063</u>
* Funding Source	UIC
<u>O&M,N COMNAVCOMTELCOM WASHINGTON DC</u>	<u>00063</u>

PRIMARY UIC: 63038

10. PERSONNEL NUMBERS:

On Board Count as of 01 January 1994

	Officers	Enlisted	Civilian (Appropriated)
* Reporting Command	6	164	96
* Tenants (total)	1	9	9

Authorized Positions as of 30 September 1994

	Officers	Enlisted	Civilian (Appropriated)
* Reporting Command	9	175	125
* Tenants (total)	1	11	9

11. KEY POINTS OF CONTACT (POC):

<u>Title/Name</u>	<u>Office</u>	<u>Fax</u>	<u>Home</u>
* CO/OIC			
<u>CDR Nancy Brown</u>	<u>207-259-8211</u>	<u>207-259-8231</u>	<u>207-259-3466</u>
* Duty Officer			
<u>Command Duty Officer</u>	<u>207-259-8229</u>	<u>207-259-8231</u>	<u>N/A</u>

12. TENANT ACTIVITY LIST:

* Tenants residing on main complex (shore commands)

Tenant Command Name	UIC	Officer	Enlisted	Civilian
PSD CUTLER	43346	0	3	1
BRCLINIC CUTLER	32617	1	3	1
DECA	49174	0	1	9

PRIMARY UIC: 63038

13. REGIONAL SUPPORT: N/A, NCTS, Cutler provides only host/tenant support as previously reported in this Data Call.

14. FACILITY MAPS:

* Local Area Map - See enclosure (1).

* Installation Map - See enclosure (2). All land under ownership/control of NCTS, Cutler is owned. The HF (High Frequency) and VLF (Very Low Frequency) Operation sites are designated "Wildlife Conservation and Management Areas" by agreement between the U.S. Navy, the United States Department of the Interior, and the Maine State Department of Inland Fisheries and Wildlife. Additionally, the Sprague Neck Bar located at the VLF Operation site is designated an "Ecological Reserve Area".

* Aerial photo - See enclosure (3).

* Air Installations Compatible Use Zones (AICUZ) Map - N/A.

BRAC-95 CERTIFICATION

I certify that the information contained herein is accurate and complete to the best of my knowledge and belief.

Melissa A Wiggins
NAME

Melissa A Wiggins
Signature

LT Medical Officer
Title

27 January 1994
Date

N/A
Division

N/A
Department

Branch Medical Clinic Cutler
Activity

BRAC-95 CERTIFICATION

I certify that the information contained herein is accurate and complete to the best of my knowledge and belief.

E. R. ANDERSON
NAME


Signature

SCPOIC
Title

27 JAN 94
Date

PSD
Division

PSD
Department

PSD CUTLER
Activity

BRAC-95 CERTIFICATION

Reference: SECNAVNOTE 11000 of 08 December 1993

In accordance with policy set forth by the Secretary of the Navy, personnel of the Department of the Navy, uniformed and civilian, who provide information for use in the BRAC-95 process are required to provide a signed certification that states "I certify that the information contained herein is accurate and complete to the best of my knowledge and belief."

The signing of this certification constitutes a representation that the certifying official has reviewed the information and either (1) personally vouches for its accuracy and completeness or (2) has possession of, and is relying upon, a certification executed by a competent subordinate.

Each individual in your activity generating information for the BRAC-95 process must certify that information. Enclosure (1) is provided for individual certifications and may be duplicated as necessary. You are directed to maintain those certifications at your activity for audit purposes. For purposes of this certification sheet, the commander of the activity will begin the certification process and each reporting senior in the Chain of Command reviewing the information will also sign this certification sheet. This sheet must remain attached to this package and be forwarded up the Chain of Command. Copies must be retained by each level in the Chain of Command for audit purposes.

I certify that the information contained herein is accurate and complete to the best of my knowledge and belief.

ACTIVITY COMMANDER

N. BROWN, COMMANDER
NAME (Please type or print)

COMMANDING OFFICER
Title

NAVCOMTELSTA CUTLER
Activity

N. Brown
Signature

28 January 1994
Date

UIC

I certify that the information contained herein is accurate and complete to the best of my knowledge and belief.

NEXT ECHELON LEVEL (if applicable)

NAME (Please type or print)

Signature

Title

Date

Activity

I certify that the information contained herein is accurate and complete to the best of my knowledge and belief.

NEXT ECHELON LEVEL (if applicable)

NAME (Please type or print)

Signature

Title

Date

Activity

I certify that the information contained herein is accurate and complete to the best of my knowledge and belief.

MAJOR CLAIMANT LEVEL

T. A. STARK

NAME (Please type or print)

Signature

Commander

11 February 1994

Title

Date

Naval Computer & Telecommunications Command

Activity

I certify that the information contained herein is accurate and complete to the best of my knowledge and belief.

**DEPUTY CHIEF OF NAVAL OPERATIONS (LOGISTICS)
DEPUTY CHIEF OF STAFF (INSTALLATIONS & LOGISTICS)**

R. F. Loftus

NAME (Please type or print)

Signature

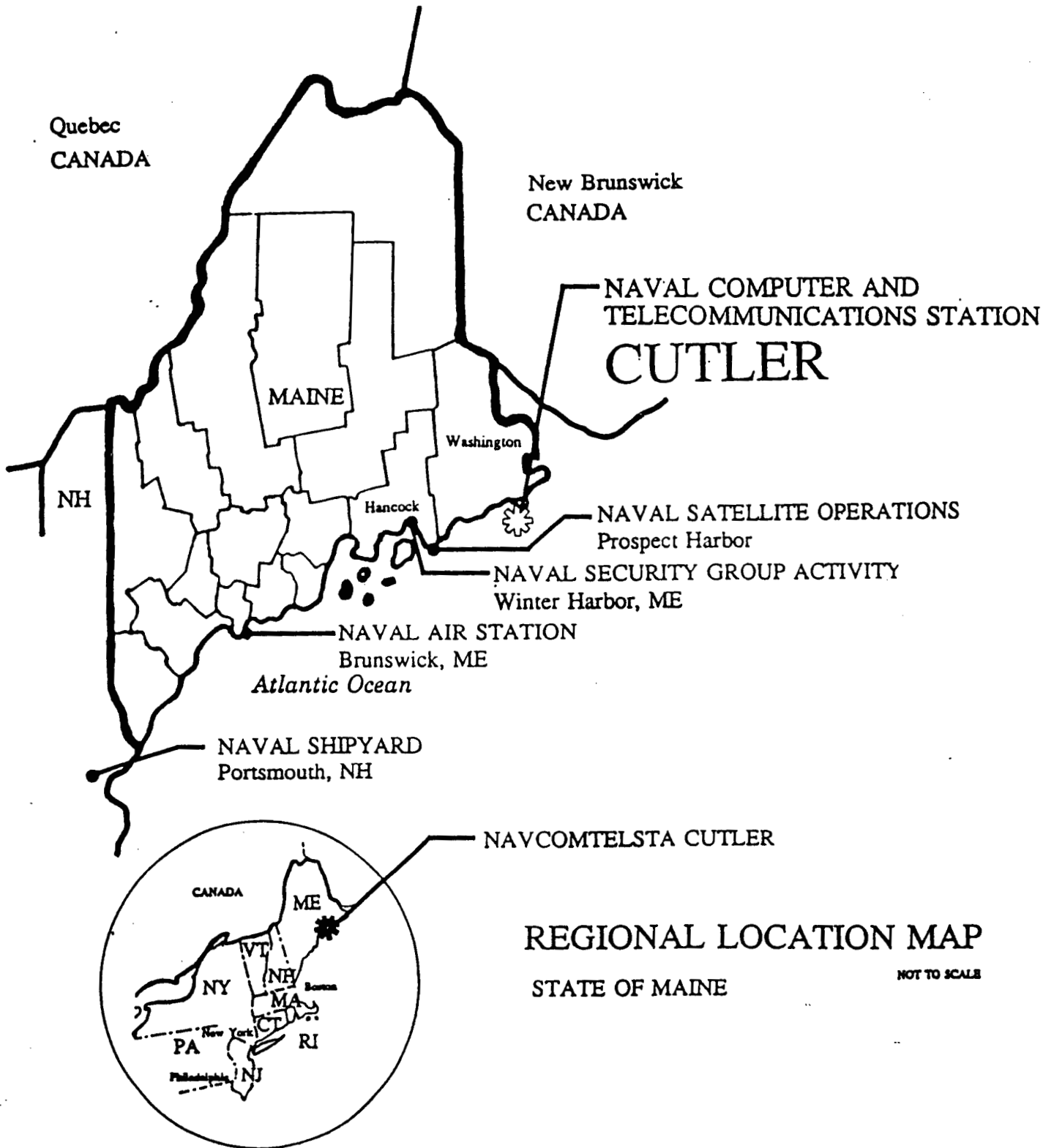
**Vice Admiral, U.S. Navy
Chief of Naval
Operations (Logistics)**

18 FEB 1994

Title

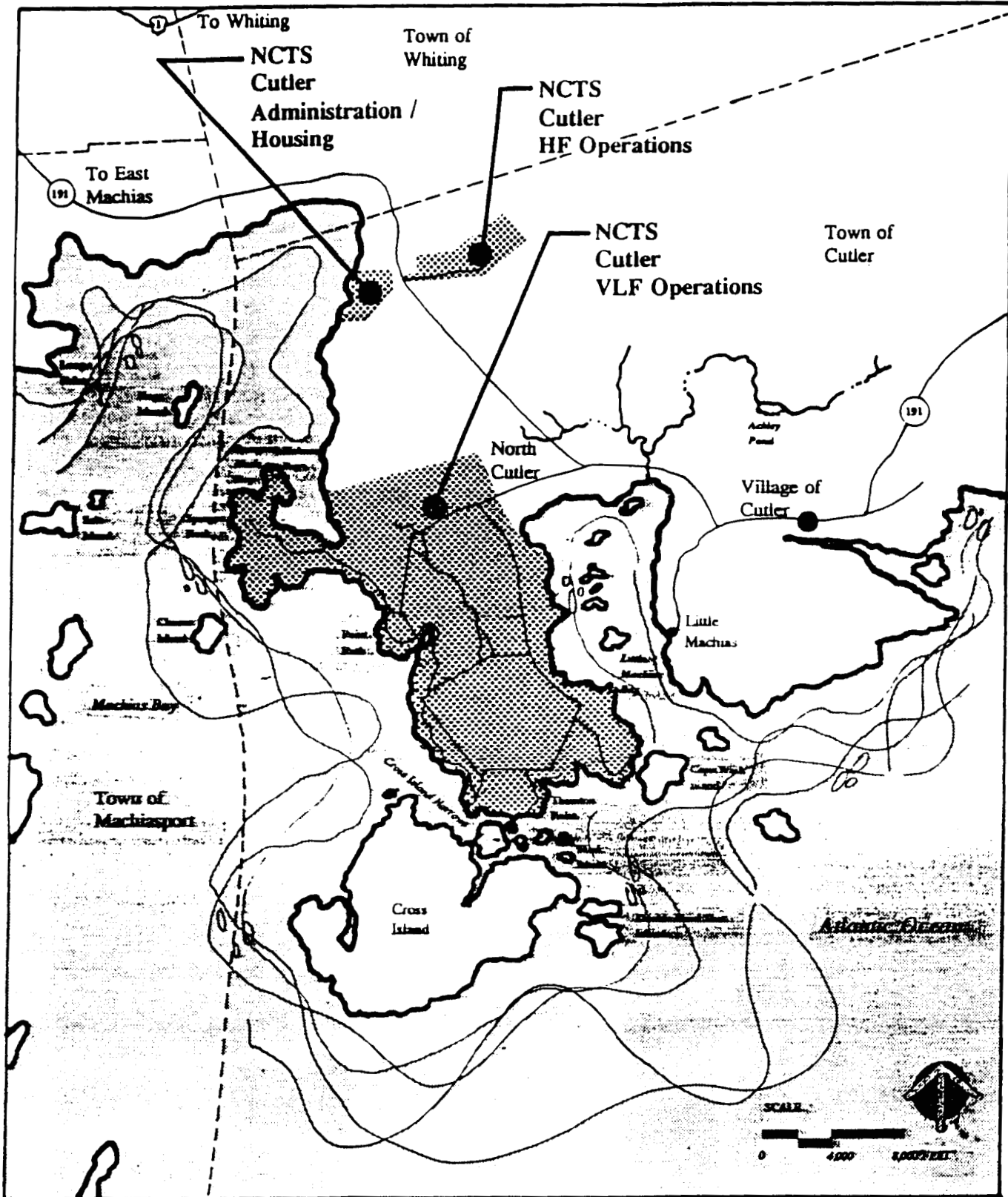
Date

REGIONAL AND VICINITY OVERVIEW



FACILITY DESCRIPTION

ACTIVITY LOCATION MAP



Document Separator

**DATA CALL 63
FAMILY HOUSING DATA**

68

Information on Family Housing is required for use in BRAC-95 return on investment calculations.

Installation Name:	NCTS CUTLER ME
Unit Identification Code (UIC):	63038
Major Claimant:	COMNAVTELCOM

Percentage of Military Families Living On-Base:	72%
Number of Vacant Officer Housing Units:	0
Number of Vacant Enlisted Housing Units:	0
FY 1996 Family Housing Budget (\$000):	324.6
Total Number of Officer Housing Units:	5
Total Number of Enlisted Housing Units:	48

Note: All data should reflect figures as of the beginning of FY 1996. If major DON installations share a family housing complex, figures should reflect an estimate of the installation's prorated share of the family housing complex.

Enclosure (1)


I certify that the information contained herein is accurate and complete to the best of my knowledge and belief.

MAJOR CLAIMANT LEVEL

J. E. BUFFINGTON, RADM, CEC, USN
NAME (Please type or print)

COMMANDER
Title

NAVAL FACILITIES ENGINEERING COMMAND
Activity


Signature
7/20/94
Date


I certify that the information contained herein is accurate and complete to the best of my knowledge and belief.

DEPUTY CHIEF OF NAVAL OPERATIONS (LOGISTICS)
DEPUTY CHIEF OF STAFF (INSTALLATIONS & LOGISTICS)

W. A. EARNER 

NAME (Please type or print)

Title


Signature
7/25/94
Date

BRAC-95 CERTIFICATION

Reference: SECNAV NOTE 11000 dtd 8 Dec 93

In accordance with policy set forth by the Secretary of the Navy, personnel of the Department of the Navy, uniformed and civilian, who provide information for use in the BRAC-95 process are required to provide a signed certification that states "I certify that the information contained herein is accurate and complete to the best of my knowledge and belief."

The signing of this certification constitutes a representation that the certifying official has reviewed the information and either (1) personally vouches for its accuracy and completeness or (2) has possession of, and is relying upon, a certification executed by a competent subordinate.

Each individual in your activity generating information for the BRAC-95 process must certify that information. Enclosure (1) is provided for individual certifications and may be duplicated as necessary. You are directed to maintain those certifications at your activity for audit purposes. For purposes of this certification sheet, the commander of the activity will begin the certification process and each reporting senior in the Chain of Command reviewing the information will also sign this certification sheet. This sheet must remain attached to this package and be forwarded up the Chain of Command. Copies must be retained by each level in the Chain of Command for audit purposes.


I certify the information contained herein is accurate and complete to the best of my knowledge and belief.

ACTIVITY COMMANDER

W.A. Waters, CAPT, CEC, USN
NAME (Please type of print)

Commanding Officer
Title

NORTHNAVFACENCOM
Activity


Signature

7/7/94
Date

Document Separator

NCTS CUTLER, ME

BRAC 1995 ENVIRONMENTAL DATA CALL: 33
All Navy/Marine Corps Host Activities

68

INDEX

<u>Section</u>	<u>Page</u>
GENERAL INSTRUCTIONS	2
ENDANGERED/THREATENED SPECIES AND BIOLOGICAL HABITAT	3
WETLANDS	4
CULTURAL RESOURCES	5
ENVIRONMENTAL FACILITIES	5
AIR POLLUTION	10
ENVIRONMENTAL COMPLIANCE	13
INSTALLATION RESTORATION	14
LAND/AIR/WATER USE	16
WRAP-UP	20

ENVIRONMENTAL DATA CALL

Responses to the following questions provide data that will allow an assessment of the potential environmental impact associated with the closure or realignment of a Navy shore activity. This criterion consists of:

- Endangered/Threatened Species and Biological Habitat
- Wetlands
- Cultural Resources
- Environmental Facilities
- Air Pollution
- Environmental Compliance
- Installation Restoration
- Land/Air/Water Use

As part of the answers to these questions, a *source citation* (e.g., 1993 base loading, 1993 base-wide Endangered Species Survey, 1993 letter from USFWS, 1993 Base Master Plan, 1993 Permit Application, 1993 PA/SI, etc.) must be included. It is probable that, at some point in the future, you will be asked to provide additional information detailing specifics of individual characteristics. In anticipation of this request, supporting documentation (e.g., maps, reports, letters, etc.) regarding answers to these questions should be retained. Information needed to answer these questions is available from the cognizant EFD Planning and Real Estate Divisions, and Environment, Safety, and Health Divisions; and from the activity Public Works Department, and activity Health Monitoring and Safety Offices.

For purposes of the questions associated with land use at your base is *defined as land* (acreage owned, withdrawn, leased, and controlled through easements); *air* (space controlled through agreements with the FAA, e.g., MOAs); *and water* (navigation channels and waters along a base shoreline) *under the control of the Navy*.

Provide a list of the tenant activities with UICs that are covered in this response.

UIC 43346 - PSD, CUTLER

UIC 32617 - BRCLINIC CUTLER

UIC 49174 - DECA

1. ENDANGERED/THREATENED SPECIES AND BIOLOGICAL HABITAT

1a. For federal or state listed endangered, threatened, or category 1 plant and/or animal species on your base, complete the following table. Critical/sensitive habitats for these species are designated by the U. S. Fish and Wildlife Service (USFWS). A species is present on your base if some part of its life-cycle occurs on Navy controlled property (e.g., nesting, feeding, loafing). Important Habitat refers to that number of acres of habitat that is important to some life cycle stage of the threatened/endangered species that is not formally designated.

SPECIES (plant or animal)	Designation (Threatened/ Endangered)	Federal/ State	Critical/ Designated Habitat (Acres)	Important Habitat (acres)
<i>example: Haliaeetus leucocephalus - bald eagle</i>	<i>threatened</i>	<i>Federal</i>	<i>2800</i>	<i>0</i>
EMPETRUM L. Crowberry	threatened	Federal	5	5
ARETHUSA (plant)	threatened	Federal	5	5
BETULA COERULEA, Blue Birch	threatened	Federal	5	5

Source Citation: NATURAL RESOURCES MANAGEMENT PLAN (July 1984)

1b.

Have your base operations or development plans been constrained due to: - USFWS or National Marine Fisheries Service (NMFS)? No - State required modifications or constraints? No	NO
Are there any requirements resulting from species not residing on base, but which migrate or are present nearby? If so, summarize the impact of such constraints. None to date; however, nesting bald eagles on neighboring Cross Island might pose some problems on ground maintenance requirements for the VLF antenna field in the future.	NO

1c. If the area of the habitat and the associated species have not been identified on base maps provided in Data Call 1, submit this information on an updated version of Data Call 1 map.

Habitats listed in Section 1.A are identified in maps provided by the State of Maine Critical Areas Program. The State of Maine has also designated a bog area on the VLF peninsula and a peat bog area abutting the HF site as critical areas without any special significance for rare and threatened plants.

1d.

Have any efforts been made to relocate any species and/or mitigation with regards to critical habitats or species? Explain what has been done and why.	conduct any endangered/threatened	NO
--	-----------------------------------	-----------

1e.

Will any state or local laws and/or regulations applying to endangered/threatened species which have been enacted or but not yet effected, constrain base operations or those already identified? Explain.	promulgated development plans beyond	NO
--	--------------------------------------	-----------

2. WETLANDS

Note: Jurisdictional wetlands are those areas that meet the wetland definitional criteria detailed in the Corps of Engineers (COE) Wetland Delineation Manual, 1987, Technical Report Y-87-1, U.S. Army Engineer Waterway Experiment Station, Vicksburg, MS or officially adapted state definitions.

2a.

Does your base possess federal jurisdictional wetlands?	YES
Has a wetlands survey in accordance with established standards been conducted for your base?	YES
When was the survey conducted or when will it be conducted? 1993 based on satellite maps and field survey.	
What percent of the base has been surveyed?	100%
What is the total acreage of jurisdictional wetlands present on your base?	262

Source Citation: Northern Division survey conducted by GEONEX (still awaiting final version)

2b. If the area of the wetlands has not been identified on base maps provided in Data Call 1, submit this on an updated version of Data Call 1 map.

Draft delineation included with Data Call 1

2c. Has the EPA, COE or a state wetland regulatory agency required you to modify or constrain base operations or development plans in any way in order to accommodate a jurisdictional wetland? **No.**

3. CULTURAL RESOURCES

3a.

Has a survey been conducted to determine historic sites, structures, districts or archaeological resources which are listed, or determined eligible for listing, on the National Register of Historic Places? If so, list the sites below.	YES
--	-----

Since all structures at NAVCOMTESTA Cutler are less than 50 years old, a special designation would be required to place a building on list of registered historic sites. The Maine Historical Preservation Commission has identified one Native American archeological site on Sprague Neck which has special designation as a wildlife viewing area. This particular archeological site does not affect operations and is relatively isolated from human contact.

3b.

Has the President's Advisory Council on Historic Preservation or the cognizant State Historic Preservation Officer required you to mitigate or constrain base operations or development plans in any way in order to accommodate a National Register cultural resource?	NO
---	----

3c.

Are there any on base areas identified as sacred areas or burial sites by Native Americans or others?	NO
---	----

Unless archaeological site on base has greater significance as a historical Native American community, the answer remains no until further research by Maine Historic Preservation Commission.

4. ENVIRONMENTAL FACILITIES

Notes: If your facility is permitted for less than maximum capacity, state the maximum capacity and explain below the associated table why it is not permitted for maximum capacity. Under "Permit Status" state when the permit expires, and whether the facility is operating under a waiver. For permit violations, limit the list to the last 5 years.

4a.

Does your base have an operating landfill?				NO	
ID/Location of Landfill	Permitted Capacity (CYD)		Maximum Capacity (CYD)	Contents ¹	Permit Status
	Total	Remaining			
N/A					

¹Contents (e.g. building demolition, asbestos, sanitary debris, etc.) N/A

4b. If there are any non-Navy users of the landfill, describe the user and conditions/agreements. N/A

4c.

Does your base have any disposal, recycling, or incineration facilities for solid waste?					YES
Facility/Type of Operation	Permitted Capacity	Avg Daily Throughput	Maximum Capacity	Permit Status	Comments
RECYCLING (CARDBOARD & OFFICE PAPER)	N/A	N/A	N/A	N/A	Baler at Supply Warehouse processes recyclables

List any permit violations and projects to correct deficiencies or improve the facility. NONE

4d.

Does your base own/operate a Domestic Wastewater Treatment Plant (WWTP) ?					YES
ID/Location of WWTP	Permitted Capacity	Avg Daily Discharge Rate	Maximum Capacity	Permit Status	Level of Treatment/Year Built
HOUSING AND ADMIN AREA	25000 GALLONS PER DAY	33000 GALLONS PER DAY	62500 GPD FOR SHORT DURATION	UNDER EPA CONSENT ORDER	SECONDARY, BUILT IN 1960, IMPROVED IN 1992-93

List permit violations and discuss any projects to correct deficiencies.

Consent order issued by U.S. EPA in 1990 due to recurring violations to biological parameters. New clarifier system was installed in 1992 and sewer line network was replaced in two phases (1992 & 1993). Only persistent and current violation refers to excessive discharge. Additional analysis on-going to determine potential sources of infiltration.

4e. If you do not have a domestic WWTP, describe the average discharge rate of your base to the local sanitary sewer authority, discharge limits set by the sanitary sewer authority (flow and pollutants) and whether the base is in compliance with their permit. Discuss recurring discharge violations.

4f.

Does your base operate an Industrial Waste Treatment Plant (IWTP)?					NO
ID/Location of IWTP	Type of Treatment	Permitted Capacity	Avg Daily Discharge Rate	Maximum Capacity	Permit Status
N/A					

List any permit violations and projects to correct deficiencies or improve the facility. N/A

4g. Are there other waste treatment flows not accounted for in the previous tables? Estimate capacity and describe the system.

Individual septic systems are located at four isolated buildings (power plant, HF transmission, VLF transmission, and maintenance at VLF). Total design flow equal to approximately 800 gallons per day. Designed in accordance with State of Maine standards for septic systems.

4h.

Does your base operate drinking Water Treatment Plants (WTP)?				YES	
ID/Location of WTP	Operating (GPD)		Method of Treatment	Maximum Capacity	Permit Status
	Permitted Capacity	Daily Rate			

<p>HF Reservoir and Spring</p>	<p>Facility not licensed</p>	<p>19000</p>	<p>disinfection and filtration (spring receives only disinfection now)</p>	<p>50500 GPD</p>	<p>N/A</p>
---------------------------------------	-------------------------------------	---------------------	--	-------------------------	-------------------

List permit violations and projects/actions to correct deficiencies or improve the facility.

Rare violations on State of Maine drinking water standard (bacteria count, turbidity).

4i. If you do not operate a WTP, what is the source of the base potable water supply. State terms and limits on capacity in the agreement/contract, if applicable.

Individual wells are located at isolated buildings (power plant, VLF transmission, HF transmission, maintenance, Sprague Neck Cabin). These wells are not considered a source of public water due to having fewer users than the quantity defined by the State of Maine Department of Human Services for designation as a regulated source. However, semi-annual samples from the six individual wells are tested for water quality parameters.

4j.

<p>Does the presence of contaminants or lack of supply of water constrain base operations. Explain.</p>	<p>NO</p>
---	------------------

4k.

<p>Other than those described above does your base hold any NPDES or stormwater permits? If YES, describe permit conditions. (NON-CONTACT COOLING WATER FOR POWER PLANT AND DISCHARGES FROM OIL-WATER SEPARATORS AT FUEL FARM: LICENSE APPLICATIONS STILL UNDER REVIEW AND AWAITING FINAL DETERMINATION OF OPERATING CONDITIONS)</p>	<p>YES</p>
--	-------------------

4l.

<p>Does your base have bilge water discharge problem?</p>	<p>NO</p>
---	------------------

Do you have a bilge water treatment facility?	N/A
---	-----

4m.

Will any state or local laws and/or regulations applying to Environmental Facilities, which have been enacted or promulgated but not yet effected, constrain base operations or development plans beyond those already identified? Explain.	NO
---	----

For the wastewater treatment facility, an application for relicensing is still pending which should not result in additional requirements for capital expenditures or enhanced testing procedures. In the case of the water treatment plant, a determination will be made relatively soon on the need to filter water from our spring/well which will ostensibly require the installation of appropriate equipment. In both cases, solutions are available from demonstrated technologies.

4n. What expansion capacity is possible with these Environmental Facilities? Will any expansions/upgrades as a result of BRACON or projects programmed through the Presidents budget through FY1997 result in additional capacity? Explain.

The wastewater treatment facility is presently licensed at 25000 gallons per day. This limit is regularly surpassed on a daily basis which leads to a concern on achieving compliance without a major expenditure unless EPA raises the limit based on a demonstrated ability to meet other operational limits; e.g., BOD. However, for the purpose of this discussion, additional capacity for wastewater treatment is not presently in existence for the administrative/housing section of NAVCOMTELSTA Cutler. For the VLF and MF areas, individual septic systems and water wells have sufficient capacity for present demand and for additional expansion. In terms of drinking water supply, additional capacity exists for all facilities except for the concern previously expressed for the power plant. However, plans are presently being prepared to address the water supply concerns for both the power plant and the maintenance building at the VLF area.

4o. Do capacity limitations on any of the facilities discussed in question 4 pose a present or future limitation on base operations? Explain.

In our opinion, limitations outlined in Question No. 4 do not pose as constraints to the effective operation of base functions. These problems should be successfully addressed

without a major capital investment and with the application of readily available technology.

5. AIR POLLUTION

5a.

What is the name of the Air Quality Control Areas (AQCAs) in which the base is located? DOWNEAST AIR QUALITY REGION (STATE OF MAINE)
Is the installation or any of its OLFs or non-contiguous base properties located in different AQCAs? NO.

5b. For each parcel in a separate AQCA fill in the following table. Identify with an "X" whether the status of each regulated pollutant is: attainment/nonattainment/maintenance. For those areas which are in non-attainment, state whether they are: Marginal, Moderate, Serious, Severe, or Extreme. State target attainment year.

Site: NAVCOMTELSTA / CUTLER

AQCA: DOWNEAST AIR QUALITY REGION

Pollutant	Attainment	Non-Attainment	Maintenance	Target Attainment Year ¹	Comments ²
CO	X				
Ozone		X (MARGINAL)		N/A	UNCLASSIFI- ABLE/ ATTAINABLE (W/IN OZONE TRANSPORT ZONE)
PM-10	X				
SO ₂	X				
NO ₂		X (SERIOUS)		UNKNOWN (UNHARZ)	AWAITING RESULTS OF COMPUTER MODELING STUDY FOR SYSTEM REQUIREMEN TS

¹Based on national standard for Non-Attainment areas or SIP for Maintenance areas.

²Indicate if attainment is dependent upon BRACON, MILCON or Special Projects. Also indicate if the project is currently programmed within the Presidents FY1997 budget.

5c. For your base, identify the baseline level of emissions, established in accordance with the Clean Air Act. Baseline information is assumed to be 1990 data or other year as specified. Determine the total level of emissions (tons/yr) for CO, NO_x, VOC, PM10 for the general sources listed. For all data provide a list of the sources and show your calculations. Use known emissions data, or emissions derived from use of state methodologies, or identify other sources used. "Other Mobile" sources include such items as ground support equipment.

NOTE : Calculations outlined in source document prepared by Halliburton NUS Corporation for the Naval Computer and Telecommunications Station in Cutler. Emissions refer to actual discharges for the 1992 calendar year.

Emission Sources (Tons/Year)					
Pollutant	Permitted Stationary	Personal Automobiles	Aircraft Emissions	Other Mobile	Total
CO	82.4			7.6	90
NO _x	321.584			.016	321.6
VOC	11.7			2.3	14
PM10	7			1.2	8.2

Source Document: ENGINEERING AIR POLLUTION EMISSIONS STUDY (OCTOBER 1993)

5d. For your base, determine the total FY1993 level of emissions (tons/yr) for CO, NO_x, VOC, PM10 for the general sources listed. For all data provide a list of the sources and show your calculations. Use known emissions data, or emissions derived from use of state methodologies, or identify other sources used. "Other Mobile" sources include such items as ground support equipment.

NOTE : Actual emissions for FY1993 were estimated in accordance with the method outlined in source document. Emission totals for 1992 and FY1993 were assumed to be identical due to the lack of a more exact methodology for the calculation of air emission characteristics. Base operations reveal that the standard variation in emissions from 1987 is slight and that the 1992 base year is an appropriate indicator of emission levels for both years in questions.

Emissions Sources (Tons/Year)					
Pollutant	Permitted Stationary	Personal Automobiles	Aircraft Emissions	Other Mobile	Total
CO	82.4			7.6	90
NO _x	321.584			.016	321.6
VOC	11.7			2.3	14
PM ₁₀	7			1.2	8.2

Source Document: ENGINEERING AIR POLLUTION EMISSIONS STUDY (OCTOBER 1993)

5e. Provide estimated increases/decreases in air emissions (Tons/Year of CO, NO_x, VOC, PM₁₀) expected within the next six years (1995-2001). Either from previous BRAC realignments and/or previously planned downsizing shown in the Presidents FY1997 budget. Explain.

Factors which might significantly affect the emission of air pollutants include the following possibilities : (1) lowering of power level for VLF transmission which would reduce electrical production at power plant (primary source of air emissions at NAVCOMTELSTA / Cutler) in accordance with results of load management study presently being conducted by consultant; (2) installation of pollution control equipment if mandated by results of air modeling study; and, (3) establishment of arrangement for purchase of commercial power as an alternative to fossil fueled power plant. Due to the speculative nature of the three possibilities, a meaningful estimate is not available other than to note that the power plant produces more than 95% of our air emissions. In general, a decrease in the level of air emissions is anticipated during the next six years by virtue of implementing new and proposed federal and State of Maine regulations at the power plant and by instituting energy conservation measures at other facilities.

5f. Are there any critical air quality regions (i.e. non-attainment areas, national parks, etc.) within 100 miles of the base?

The following critical air quality regions are located within a radius of 100 miles from NAVCOMTELSTA Cutler : (1) Passamaquoddy Indian Reservations in Perry and Princeton; (2) Acadia National Park centered in Bar Harbor; (3) Moosehorn National Refuge headquartered in Calais; (4) Petit Manan Wildlife Refuge Area near Steuben; and (5) Roosevelt International Park in Campobello, New Brunswick. The boundary between United States and Canada is located approximately 30 miles northeast from Cutler which raises a question on compliance with international standards for air quality.

5g. Have any base operations/mission/functions (i.e.: training, R&D, ship movement, aircraft movement, military operations, support functions, vehicle trips per day, etc.) been restricted or delayed due to air quality considerations. Explain the reason for the restriction and the "fix" implemented or planned to correct.

No.

5h. Does your base have Emission Reduction Credits (ERCs) or is it subject to any emission offset requirements? If yes, provide details of the sources affected and conditions of the ERCs and offsets. Is there any potential for getting ERCs?

No. State of Maine is presently considering emission reduction credits as part of growth offset regulations.

6. ENVIRONMENTAL COMPLIANCE

6a. Identify compliance costs, currently known or estimated that are required for permits or other actions required to bring existing practices into compliance with appropriate regulations. Do not include Installation Restoration costs that are covered in Section 7 or recurring costs included in question 6c. For the last two columns provide the combined total for those two FY's.

Program	Survey Completed?	Costs in \$K to correct deficiencies					
		FY94	FY95	FY96	FY97	FY98-99	FY00-01
Air	NO	180					
Hazardous Waste	YES	40	0	0	10	0	0
Safe Drinking Water Act	YES	20	10	0	0	20	0
PCBs	YES	10	10	10	0	0	0
Other (non-PCB) Toxic Substance Control Act	NO	10	10	10	0	0	0
Lead Based Paint	NO	5	20	20	10	10	0
Radon	NO	5	20	20	10	10	0
Clean Water Act	YES	20	40	20	20	10	10
Solid Waste	YES	5	20	10	0	0	0
Oil Pollution Act	YES	5	20	20	10	10	0

USTs	YES	10	20	0	10	0	10
Other-CFC et al	N/A	20	200	200	40	0	0
Total		310	360	310	110	60	20

Provide a separate list of compliance projects in progress or required, with associated cost and estimated start/completion date.

Without the benefit of having results for various on-going and proposed assessments, the following major projects are listed below for their relevance in correcting deficiencies or assisting in the license approval project : (1) air modelling study (\$120,000) expected to be completed in September 1994; (2) design and installation of stack extension for HF generator building (\$80,000; expected completion date of October 1994); (3) replacement of CFC air conditioning units for VLF and HF transmission (\$400,000, expected completion date of August 1996); and, (4) installation of spill monitoring equipment for some USTs (\$50,000, expected October 1994 completion date). This list does not include projects which require maintenance instead of corrective actions for environmental compliance; e.g., replace of berm liners at fuel farm.

6b.

Does your base have structures containing asbestos? **YES**. What % of your base has been surveyed for asbestos? **100 %**. Are additional surveys planned? **NO**. What is the estimated cost to remediate asbestos (\$K) **1200**. Are asbestos survey costs based on encapsulation, removal or a combination of both? **BOTH**

6c. Provide detailed cost of recurring operational (environmental) compliance costs, with funding source.

Funding Source	FY92	FY93	FY94	FY95	FY96	FY97	FY98-99	FY00-01
O&MN	40	75	80	85	90	95	100	105
HA: ASBESTOS/ HAZARDOUS WASTE /PCB	80	60	60	60	60	70	70	80
PA								
Other: PENALTY		50						
TOTAL	120	185	140	145	150	165	170	185

6d. Are there any compliance issues/requirements that have impacted operations and/or development plans at your base.

The installation of an antenna in HF area was stopped (1992) due to the lack of a wetlands alteration permit which reflected improper planning instead of the failure to receive a positive decision on a permit application. The inability to correct deficiencies to a consent order for the wastewater treatment facility has not yet directly impacted operations, but still has a potential on affecting the functionality of housing/administrative order. A consent order issued for the lack of an amended air emission license at the power plant was addressed by conducting air modeling study and the submittal of an amended application for a current air emission license. In a general sense, compliance issues and requirements have not impacted operations at this time and, in any event, corrective measures would be available in the future to continue operation at its present level.

7. INSTALLATION RESTORATION

7a.

Does your base have any sites that are contaminated with hazardous substances or petroleum products?	YES
Is your base an NPL site or proposed NPL site?	NO

7b. Provide the following information about your Installation Restoration (IR) program. Project list may be provided in separate table format. Note: List only projects eligible for funding under the Defense Environmental Restoration Account (DERA). Do not include UST compliance projects properly listed in section VI.

Site# or name	Type site ¹	Groundwater Contaminated?	Extends off base?	Drinking Water Source?	Cost to Complete (\$M)/Est. Compl. Date	Status ² /Comments
FIRE TRAINING AREA	UNDER STUDY	YES	UNKNOWN	POSSIBLY INTO AQUIFER	UNKNOWN	SI
SALVAGE YARD	UNDER STUDY	YES	UNKNOWN	POSSIBLY INTO AQUIFER	UNKNOWN	SI
SALVAGE AREA II	NEEDS STUDY	PROBABLY NOT	PROBABLY NOT	N/A	UNKNOWN	PRELIMINARY IN-HOUSE ASSESSMENT
LEAD CONTAMINATION IN ANTENNA FIELD	NEEDS STUDY	UNKNOWN	UNKNOWN	UNKNOWN	UNKNOWN	PRELIMINARY IN-HOUSE ASSESSMENT

¹ Type site: CERCLA, RCRA corrective action (CA), UST or other (explain)

² Status = PA, SI, RI, RD, RA, long term monitoring, etc.

7c. Have any contamination sites been identified for which there is no recognized/accepted remediation process available? List.

A solution will undoubtedly be available to correct the problems listed above for I/R sites since the concerns do not seem unique or extremely pervasive due to the size and nature of our facility.

7d.

Is there a groundwater treatment system in place?	NO
---	-----------

Is there a groundwater treatment system planned?	NO
--	----

7e.

Has a RCRA Facilities Assessment been performed for your base?	NO, IN- HOUSE REVIE W
--	--------------------------------

7f. Does your base operate any conforming storage facilities for handling **hazardous materials**? If YES, describe facility, capacity, restrictions, and permit conditions.

NO.

7g. Does your base operate any conforming storage facilities for handling **hazardous waste**? If YES, describe facility, capacity, restrictions, and permit conditions.

Yes. NAVCOMTELSTA Cutler has two hazardous waste accumulation sites which do not require permits from State of Maine. Hazardous waste regulations for the State of Maine are followed as part of the standard operating procedure for the facilities which allow 90 day storage of hazardous waste.

7h. Is your base responsible for any non-appropriated fund facilities (exchange, gas station) that require cleanup? If so, describe facility/location and cleanup required/status. **NO.**

7i. Do the results of any radiological surveys conducted indicate limitations on future land use? Explain below.

No. Only surveys refer to electromagnetic radiation hazard survey which do limit future use of land base for development under present operating conditions.

7j. Have any base operations or development plans been restricted due to Installation Restoration considerations? **NO**

7k. List any other hazardous waste treatment or disposal facilities not included in question 7b. above. Include capacity, restrictions and permit conditions. **N/A**

8. LAND/AIR/WATER USE

8a. List the acreage of each real estate component controlled or managed by your base (e.g., Main Base - 1,200 acres, Outlying Field - 200 acres, Remote Range - 1,000 acres, remote antenna site - 5 acres, Off-Base Housing Area - 25 acres).

Parcel Descriptor	Acre	Location
-------------------	------	----------

HOUSING/ADMINISTRATION	54.9	CUTLER, MAINE ADJACENT TO ROUTE 191
HIGH FREQUENCY [HF] SITE	127.7	CUTLER, MAINE ADJACENT TO ROUTE 191
VERY LOW FREQUENCY [VLF] ANTENNA SITE	2805.1	CUTLER, MAINE BETWEEN MACHIAS BAY AND LITTLE MACHIAS BAY

8b. Provide the acreage of the land use categories listed in the table below:

LAND USE CATEGORY		ACRES
Total Developed: (administration, operational, housing, recreational, training, etc.)		1252
Total Undeveloped (areas that are left in their natural state but are under specific development constraints, i.e.: wetlands, endangered species, etc.)		Wetlands: 262
		All Others: APPROX. 85 ACRES SPRAGUE NECK WILDLIFE VIEWING AREA
Total Undeveloped land considered to be without development constraints, but which may have operational/man caused constraints (i.e.: HERO, HERF, HERP, ESQD, AICUZ, etc.) TOTAL		120
Total Undeveloped land considered to be without development constraints		1400
Total Off-base lands held for easements/lease for specific purposes		11.71
Breakout of undeveloped, restricted areas. Some restricted areas may overlap:	ESQD	
	HERF	
	HERP	120
	HERO	
	AICUZ	
	Airfield Safety Criteria	

	Other	
--	-------	--

8c. How many acres on your base (includes off base sites) are dedicated for training purposes (e.g., vehicular, earth moving, mobilization)? This does not include buildings or interior small arms ranges used for training purposes. **LESS THAN 10 ACRES**

8d. What is the date of your last AICUZ update? ____/____/____ Are any waivers of airfield safety criteria in effect on your base? Y/N Summarize the conditions of the waivers below. N/A

8e. List the off-base land use *types* (e.g, residential, industrial, agricultural) and *acreage* within Noise Zones 2 & 3 generated by your flight operations and whether it is compatible/incompatible with AICUZ guidelines on land use. N/A

Acreage/Location/ID	Zones 2 or 3	Land Use	Compatible/ Incompatible

8f. List the navigational channels and berthing areas controlled by your base which require maintenance dredging? Include the frequency, volume, current project depth, and costs of the maintenance requirement.

N/A (NOTE : FUEL PIER IS ONLY FACILITY WHICH MIGHT REQUIRE DREDGING; HOWEVER, NEED HAS NEVER EXISTED DURING EXISTENCE OF FACILITY DUE TO TIDAL CURRENTS AND BOTTOM CONDITIONS)

Navigational Channels/ Berthing Areas	Location/ Description	Maintenance Dredging Requirement			
		Frequency	Volume (MCY)	Current Project Depth (FT)	Cost (\$M)

8g. Summarize planned projects through FY 1997 requiring **new channel or berthing area** dredged depths, include location, volume and depth.

N/A

8h.

Are there available designated dredge disposal areas for maintenance dredging material? List location, remaining capacity, and future limitations.	NO
Are there available designated dredge disposal areas for new dredge material? List location, remaining capacity, and future limitations.	NO
Are the dredged materials considered contaminated? List known contaminants.	N/A

8.i. List any requirements or constraints resulting from consistency with **State Coastal Zone Management Plans**.

Under State of Maine regulations, any project in shoreland zone requires a determination of CZM consistency. The only projects which might require this form of determination refers primarily to work centered around the power plant and fuel pier. The constraints, in this case, are not considered insurmountable since work envisioned in this area refer to existing structures which greatly reduces the number of issues associated with environmental compliance.

8j. Describe any **non-point source pollution problems affecting water quality** (e.g.: coastal erosion).

A storm water pollution prevention plan was prepared in FY1994 which addressed the issue of non-point source pollution sources. The report concluded that best management practices with a minimal amount of capital investment would be able to effectively address the problem areas at NAVCOMTELSTA Cutler. Plans for future development at our facility would presumedly be able to satisfy new non-point source pollution regulations anticipated from the State of Maine.

8k.

<p>If the base has a cooperative agreement with the US Fish and Wildlife Service and/or the State Fish and Game Department for conducting a hunting and fishing program, does the agreement or these resources constrain either current or future operations or activities? Explain the nature and extent of restrictions.</p>	<p>NO</p>
--	-----------

8l. List any other areas on your base which are indicated as protected or preserved habitat other than threatened/endangered species that have been listed in Section 1. List the species, whether or not treated, and the acres protected/preserved.

The Sprague Neck area on the VLF peninsula has been designated as a wildlife viewing area and therefore is protected for its natural resources and recreational potential. An interagency agreement with the U.S. Fish and Wildlife, and the Maine Coast Heritage Trust limits the type of activities allowed in this area and generally precludes any communication related project.

9. WRAPUP

9a. Are there **existing or potential environmental showstoppers** that have affected or will affect the accomplishment of the installation mission that have not been covered in the previous 8 questions?

No. The only area which has not been discussed in sufficient detail refers to the radiation hazards associated with VLF and HF transmission. The radiation effects are presently considered acceptable within regulatory limits; however, the possibility that the criteria might change with the availability of additional research data is a distant and unpredictable possibility which might technically qualify as a "showstopper".

9b. Are there any **other environmental permits** required for base operations, include any relating to industrial operations.

A license is required for our sludge utilization site which is issued for five years and which requires a renewal application in 1995. The marine terminal facilities is also

licensed by the State of Maine. A license application was submitted in 1993 and we are still awaiting the awarding of the marine facilities license. A permit application will also be submitted during FY1994 for an in-house asbestos abatement unit. In the future, an air permit will also be required as part of the requirements for the Clean Air Act amendment of 1990. A letter requesting a general wetland permit from the State of Maine will be submitted in FY1994 to establish a principle of understanding for the work performed on the VLF peninsula to maintain the ground mat. A need also exists to assess the potential liabilities of the use of a municipal landfill which was terminated several years ago.

9c. Describe any other environmental or encroachment restrictions on base property not covered in the previous 8 sections.

N/A

9d. List any future/proposed laws/regulations or any proposed laws/regulations which will constrain base operations or development plans in any way. Explain.

These issues have been generally discussed in other sections of this report. In summary, the greater concerns refer to possible changes to the Clean Air Act in terms of potential impacts to the electrical generation regime of the power plant and modifications to limits for electromagnetic radiation. However, any project which theoretically involves environmental oversight is vulnerable to changes in federal and State of Maine regulations which might require capital investment or possibly alter the mode of operation.

BRAC-95 CERTIFICATION

Reference: SECNAVNOTE 11000 of 08 December 1993

In accordance with policy set forth by the Secretary of the Navy, personnel of the Department of the Navy, uniformed and civilian, who provide information for use in the BRAC-95 process are required to provide a signed certification that states "I certify that the information contained herein is accurate and complete to the best of my knowledge and belief."

The signing of this certification constitutes a representation that the certifying official has reviewed the information and either (1) personally vouches for its accuracy and completeness or (2) has possession of, and is relying upon, a certification executed by a competent subordinate.

Each individual in your activity generating information for the BRAC-95 process must certify that information. Enclosure (1) is provided for individual certifications and may be duplicated as necessary. You are directed to maintain those certifications at your activity for audit purposes. For purposes of this certification sheet, the commander of the activity will begin the certification process and each reporting senior in the Chain of Command reviewing the information will also sign this certification sheet. This sheet must remain attached to this package and be forwarded up the Chain of Command. Copies must be retained by each level in the Chain of Command for audit purposes.

I certify that the information contained herein is accurate and complete to the best of my knowledge and belief.

ACTIVITY COMMANDER

N. BROWN
NAME (Please type or print)

N. Brown
Signature

Commanding Officer
Title

5/25/94
Date

NCTS, Cutler, Maine
Activity

BRAC-95 Data Call 33 for UIC 63038

I certify that the information contained herein is accurate and complete to the best of my knowledge and belief.

NEXT ECHELON LEVEL (if applicable)

NAME (Please type or print)

Signature

Title

Date

Activity

I certify that the information contained herein is accurate and complete to the best of my knowledge and belief.

NEXT ECHELON LEVEL (if applicable)

NAME (Please type or print)

Signature

Title

Date

Activity

I certify that the information contained herein is accurate and complete to the best of my knowledge and belief.

MAJOR CLAIMANT LEVEL

G. A. MARKWELL (Acting)

NAME (Please type or print)

Signature

Commander,

Title

Date

Naval Computer and

Telecommunications Command

Activity

I certify that the information contained herein is accurate and complete to the best of my knowledge and belief.

**DEPUTY CHIEF OF NAVAL OPERATIONS (LOGISTICS)
DEPUTY CHIEF OF STAFF (INSTALLATIONS & LOGISTICS)**

P. W. DREDDON

NAME (Please type or print)

Signature

ACTING

Title

Date

68

DATA CALL 66
INSTALLATION RESOURCES

Activity Information:

Activity Name:	Naval Computer and Telecommunication Station, Cutler, Maine
UIC:	63038
Host Activity Name (if response is for a tenant activity):	N/A
Host Activity UIC:	N/A

General Instructions/Background. A separate response to this data call must be completed for each Department of the Navy (DON) host, independent and tenant activity which separately budgets BOS costs (regardless of appropriation), and, is located in the United States, its territories or possessions.

1. Base Operating Support (BOS) Cost Data. Data is required which captures the total annual cost of operating and maintaining Department of the Navy (DON) shore installations. Information must reflect FY 1996 budget data supporting the FY 1996 NAVCOMPT Budget Submit. Two tables are provided. Table 1A identifies "Other than DBOF Overhead" BOS costs and Table 1B identifies "DBOF Overhead" BOS costs. These tables must be completed, as appropriate, for all DON host, independent or tenant activities which separately budget BOS costs (regardless of appropriation), and, are located in the United States, its territories or possessions. Responses for DBOF activities may need to include both Table 1A and 1B to ensure that all BOS costs, including those incurred by the activity in support of tenants, are identified. If both table 1A and 1B are submitted for a single DON activity, please ensure that no data is double counted (that is, included on both Table 1A and 1B). The following tables are designed to collect all BOS costs currently budgeted, regardless of appropriation, e.g., Operations and Maintenance, Research and Development, Military Personnel, etc. Data must reflect FY 1996 and should be reported in thousands of dollars.

a. Table 1A - Base Operating Support Costs (Other Than DBOF Overhead).

This Table should be completed to identify "Other Than DBOF Overhead" Costs. Display, in the format shown on the table, the O&M, R&D and MPN resources currently budgeted for BOS services. O&M cost data must be consistent with data provided on the BS-1 exhibit. Report only direct funding for the activity. Host activities should not include reimbursable support provided to tenants, since tenants will be separately reporting these costs. Military personnel costs should be included on the appropriate lines of the table. Please ensure that individual lines of the table do not include duplicate costs. Add additional

**DATA CALL 66
INSTALLATION RESOURCES**

lines to the table (following line 2j., as necessary, to identify any additional cost elements not currently shown). Leave shaded areas of table blank.

Table 1A - Base Operating Support Costs (Other Than DBOF Overhead)			
Activity Name: NAVCOMTELSTA, Cutler, ME		UIC: 63038	
Category	FY 1996 BOS Costs (\$000)		
	Non-Labor	Labor	Total
1. Real Property Maintenance Costs:			
1a. Maintenance and Repair	4,906.9	1,101.8	6,008.7
1b. Minor Construction	100.0		100.0
1c. Sub-total 1a. and 1b.	5,006.9	1,101.8	6,108.7
2. Other Base Operating Support Costs:			
2a. Utilities	1,706.9	692.6	2,399.5
2b. Transportation	60.3	165.8	226.1
2c. Environmental	109.7	66.3	176.0
2d. Facility Leases			
2e. Morale, Welfare & Recreation	54.2	182.8	237.0
2f. Bachelor Quarters	11.3		11.3
2g. Child Care Centers		41.1	41.1
2h. Family Service Centers			
2i. Administration	107.5	233.2	340.7
2j. Other (Specify) Supply, Public Works, Fire Department, Operations	661.3	1,733.3	2,394.6
2k. Sub-total 2a. through 2j:	2,711.2	3,115.1	5,826.3
3. Grand Total (sum of 1c. and 2k.):	7,718.1	4,216.9	11,935.0

**DATA CALL 66
INSTALLATION RESOURCES**

Table 1A - Base Operating Support Costs (Other Than DBOF Overhead)			
Activity Name: NAVCOMTEL DET BRUNWICK, ME		UIC: 33242	
Category	FY 1996 BOS Costs (\$000)		
	Non-Labor	Labor	Total
1. Real Property Maintenance Costs:			
1a. Maintenance and Repair	2.2		2.2
1b. Minor Construction			
1c. Sub-total 1a. and 1b.	2.2		2.2
2. Other Base Operating Support Costs:			
2a. Utilities	99.0		99.0
2b. Transportation	13.1		13.1
2c. Environmental			
2d. Facility Leases			
2e. Morale, Welfare & Recreation			
2f. Bachelor Quarters			
2g. Child Care Centers			
2h. Family Service Centers			
2i. Administration		33.7	33.7
2j. Other (Specify) Supply, Public Works, Fire Department, Operations	159.5	267.4	426.9
2k. Sub-total 2a. through 2j:	271.6	301.1	572.7
3. Grand Total (sum of 1c. and 2k.):	273.8	301.1	574.9

**DATA CALL 66
INSTALLATION RESOURCES**

b. **Funding Source.** If data shown on Table 1A reflects more than one appropriation, then please provide a break out of the total shown for the "3. Grand-Total" line, by appropriation:

<u>Appropriation</u>	<u>Amount (\$000)</u>
1761804.63T0	5,280.7
1761804.63C0	7,229.2

c. **Table 1B - Base Operating Support Costs (DBOF Overhead).** This Table should be submitted for all current DBOF activities. Costs reported should reflect BOS costs supporting the DBOF activity itself (usually included in the G&A cost of the activity). For DBOF activities which are tenants on another installation, total cost of BOS incurred by the tenant activity for itself should be shown on this table. It is recognized that differences exist among DBOF activity groups regarding the costing of base operating support: some groups reflect all such costs only in general and administrative (G&A), while others spread them between G&A and production overhead. Regardless of the costing process, all such costs should be included on Table 1B. The Minor Construction portion of the FY 1996 capital budget should be included on the appropriate line. Military personnel costs (at civilian equivalency rates) should also be included on the appropriate lines of the table. Please ensure that individual lines of the table do not include duplicate costs. Also ensure that there is no duplication between data provided on Table 1A. and 1B. These two tables must be mutually exclusive, since in those cases where both tables are submitted for an activity, the two tables will be added together to estimate total BOS costs at the activity. Add additional lines to the table (following line 21., as necessary, to identify any additional cost elements not currently shown). **Leave shaded areas of table blank.**

Other Notes: All costs of operating the five Major Range Test Facility Bases at DBOF activities (even if direct RDT&E funded) should be included on Table 1B. Weapon Stations should include underutilized plant capacity costs as a DBOF overhead "BOS expense" on Table 1B..

**DATA CALL 66
INSTALLATION RESOURCES**

Table 1B - Base Operating Support Costs (DBOF Overhead)			
Activity Name: NAVCOMTELSTA, Cutler, ME		UIC: 63038	
Category	FY 1996 Net Cost From UC/FUND-4 (\$000)		
	Non-Labor	Labor	Total
1. Real Property Maintenance Costs:			
1a. Real Property Maintenance (> \$15K)			
1b. Real Property Maintenance (< \$15K)			
1c. Minor Construction (Expensed)			
1d. Minor Construction (Capital Budget)			
1e. Sub-total 1a. through 1d.			
2. Other Base Operating Support Costs:			
2a. Command Office			
2b. ADP Support			
2c. Equipment Maintenance			
2d. Civilian Personnel Services			
2e. Accounting/Finance			
2f. Utilities			
2g. Environmental Compliance			
2h. Police and Fire			
2i. Safety			
2j. Supply and Storage Operations			
2k. Major Range Test Facility Base Costs			
2l. Other (Specify)			
2m. Sub-total 2a. through 2l:			
3. Depreciation			
4. Grand Total (sum of 1e., 2m., and 3.) :	NONE	NONE	NONE

**DATA CALL 66
INSTALLATION RESOURCES**

2. Services/Supplies Cost Data. The purpose of Table 2 is to provide information about projected **FY 1996** costs for the purchase of services and supplies by the activity. **(Note: Unlike Question 1 and Tables 1A and 1B, above, this question is not limited to overhead costs.)** The source for this information, where possible, should be either the NAVCOMPT OP-32 Budget Exhibit for O&M activities or the NAVCOMPT UC/FUND-1/IF-4 exhibit for DBOF activities. Information must reflect FY 1996 budget data supporting the FY 1996 NAVCOMPT Budget Submit. Break out cost data by the major sub-headings identified on the OP-32 or UC/FUND-1/IF-4 exhibit, disregarding the sub-headings on the exhibit which apply to civilian and military salary costs and depreciation. Please note that while the OP-32 exhibit aggregates information by budget activity, this data call requests OP-32 data for the activity responding to the data call. Refer to NAVCOMPTINST 7102.2B of 23 April 1990, Subj: Guidance for the Preparation, Submission and Review of the Department of the Navy (DON) Budget Estimates (DON Budget Guidance Manual) with Changes 1 and 2 for more information on categories of costs identified. Any rows that do not apply to your activity may be left blank. However, totals reported should reflect all costs, exclusive of salary and depreciation.

Table 2 - Services/Supplies Cost Data	
Activity Name: NAVCOMTELSTA, Cutler, ME	UIC: 63038
Cost Category	FY 1996 Projected Costs (\$000)
Travel:	
Material and Supplies (including equipment):	2,459.6
Industrial Fund Purchases (other DBOF purchases):	
Transportation:	
Other Purchases (Contract support, etc.):	479.3
Total:	2,938.9

**DATA CALL 66
INSTALLATION RESOURCES**

2. Services/Supplies Cost Data. The purpose of Table 2 is to provide information about projected FY 1996 costs for the purchase of services and supplies by the activity. (Note: Unlike Question 1 and Tables 1A and 1B, above, this question is not limited to overhead costs.) The source for this information, where possible, should be either the NAVCOMPT OP-32 Budget Exhibit for O&M activities or the NAVCOMPT UC/FUND-1/IF-4 exhibit for DBOF activities. Information must reflect FY 1996 budget data supporting the FY 1996 NAVCOMPT Budget Submit. Break out cost data by the major sub-headings identified on the OP-32 or UC/FUND-1/IF-4 exhibit, disregarding the sub-headings on the exhibit which apply to civilian and military salary costs and depreciation. Please note that while the OP-32 exhibit aggregates information by budget activity, this data call requests OP-32 data for the activity responding to the data call. Refer to NAVCOMPTINST 7102.2B of 23 April 1990, Subj: Guidance for the Preparation, Submission and Review of the Department of the Navy (DON) Budget Estimates (DON Budget Guidance Manual) with Changes 1 and 2 for more information on categories of costs identified. Any rows that do not apply to your activity may be left blank. However, totals reported should reflect all costs, exclusive of salary and depreciation.

Table 2 - Services/Supplies Cost Data	
Activity Name: NAVCOMTEL DET Brunswick, ME	UIC: 33242
Cost Category	FY 1996 Projected Costs (\$000)
Travel:	
Material and Supplies (including equipment):	47.4
Industrial Fund Purchases (other DBOF purchases):	
Transportation:	
Other Purchases (Contract support, etc.):	104.3
Total:	151.7

**DATA CALL 66
INSTALLATION RESOURCES**

3. Contractor Workyears.

a. On-Base Contract Workyear Table. Provide a projected estimate of the number of contract workyears expected to be **performed "on base"** in support of the installation during FY 1996. Information should represent an annual estimate on a full-time equivalency basis. Several categories of contract support have been identified in the table below. While some of the categories are self-explanatory, please note that the category "mission support" entails management support, labor service and other mission support contracting efforts, e.g., aircraft maintenance, RDT&E support, technical services in support of aircraft and ships, etc.

Table 3 - Contract Workyears	
Activity Name: NAVCOMTELSTA, Cutler, ME	
UIC: 63038	
Contract Type	FY 1996 Estimated Number of Workyears On-Base
Construction:	10
Facilities Support:	4
Mission Support:	0
Procurement:	0
Other:*	0
Total Workyears:	14

* **Note:** Provide a brief narrative description of the type(s) of contracts, if any, included under the "Other" category.

**DATA CALL 66
INSTALLATION RESOURCES**

b. Potential Disposition of On-Base Contract Workyears. If the mission/functions of your activity were relocated to another site, what would be the anticipated disposition of the on-base contract workyears identified in Table 3.?

1) Estimated number of contract workyears which would be transferred to the receiving site (This number should reflect the number of jobs which would in the future be contracted for at the receiving site, not an estimate of the number of people who would move or an indication that work would necessarily be done by the same contractor(s)):

NONE

2) Estimated number of workyears which would be eliminated:

Fourteen

3) Estimated number of contract workyears which would remain in place (i.e., contract would remain in place in current location even if activity were relocated outside of the local area):

NONE

**DATA CALL 66
INSTALLATION RESOURCES**

c. "Off-Base" Contract Workyear Data. Are there any contract workyears located in the local community, but not on-base, which would either be eliminated or relocated if your activity were to be closed or relocated? If so, then provide the following information (ensure that numbers reported below do not double count numbers included in 3.a. and 3.b., above):

NONE

No. of Additional Contract Workyears Which Would Be Eliminated	General Type of Work Performed on Contract (e.g., engineering support, technical services, etc.)
NONE	

No. of Additional Contract Workyears Which Would Be Relocated	General Type of Work Performed on Contract (e.g., engineering support, technical services, etc.)
NONE	

INSTALLATION RESOURCES, DATA CALL 66 for COMNAVCOMTELCOM

I certify that the information contained herein is accurate and complete to the best of my knowledge and belief.

NEXT ECHELON LEVEL (if applicable)

NAME (Please type or print)

Signature

Title

Date

Activity

I certify that the information contained herein is accurate and complete to the best of my knowledge and belief.

NEXT ECHELON LEVEL (if applicable)

(Please type or print)

Signature

Name

Title

Date

Activity

I certify that the information contained herein is accurate and complete to the best of my knowledge and belief.

MAJOR CLAIMANT LEVEL

T. A. STARK

Name (Please type or print)

T. A. Stark

Signature

Commander,

Title

25 Aug 1994

Date

**Naval Computer and
Telecommunications Command**

Activity

I certify that the information contained herein is accurate and complete to the best of my knowledge and belief.

**DEPUTY CHIEF OF NAVAL OPERATIONS (LOGISTICS)
DEPUTY CHIEF OF STAFF (INSTALLATIONS & LOGISTICS)**

W. A. EARNER

NAME (Please type or print)

W. A. Earner

Signature

Title

9/6/94

Date

68

**DATA CALL 65
ECONOMIC AND COMMUNITY INFRASTRUCTURE DATA**

Activity Identification: Please complete the following table, identifying the activity for which this response is being submitted.

Activity Name:	Naval Computer and Telecommunication Station, Cutler, Maine
UIC:	63038
Major Claimant:	Naval Computer and Telecommunication Command, Washington, D.C.

General Instructions/Background:

Information requested in this data call is required for use by the Base Structure Evaluation Committee (BSEC), in concert with information from other data calls, to analyze both the impact that potential closure or realignment actions would have on a local community and the impact that relocations of personnel would have on communities surrounding receiving activities. In addition to Cost of Base Realignment Actions (COBRA) analyses which incorporate standard Department of the Navy (DON) average cost factors, the BSEC will also be conducting more sophisticated economic and community infrastructure analyses requiring more precise, activity-specific data. For example, activity-specific salary rates are required to reflect differences in salary costs for activities with large concentrations of scientists and engineers and to address geographic differences in wage grade salary rates. Questions relating to "Community Infrastructure" are required to assist the BSEC in evaluating the ability of a community to absorb additional employees and functions as the result of relocation from a closing or realigning DON activity.

Due to the varied nature of potential sources which could be used to respond to the questions contained in this data call, a block appears after each question, requesting the identification of the source of data used to respond to the question. To complete this block, identify the source of the data provided, including the appropriate references for source documents, names and organizational titles of individuals providing information, etc. Completion of this "Source of Data" block is critical since some of the information requested may be available from a non-DoD source such as a published document from the local chamber of commerce, school board, etc. Certification of data obtained from a non-DoD source is then limited to certifying that the information contained in the data call response is an accurate and complete representation of the information obtained from the source. Records must be retained by the certifying official to clearly document the source of any non-DoD information submitted for this data call.

Revised
PZ

DATA CALL 65
ECONOMIC AND COMMUNITY INFRASTRUCTURE DATA

General Instructions/Background (Continued):

The following notes are provided to further define terms and methodologies used in this data call. Please ensure that responses consistently follow this guidance:

Note 1: Throughout this data call, the term "activity" is used to refer to the "DO" installation that is the addressee for the data call.

Note 2: Periodically throughout this data call, questions will include the statement that the response should refer to the "area defined in response to question 1b. (page 3)". Recognizing that in some large metropolitan areas employee residences may be scattered among many counties or states, the scope of the "area defined" may be limited to the sum of:

- those counties that contain government (DoD) housing units (as identified in 1b.2), and,
- those counties closest to the activity which, in the aggregate, include the residences of 80% or more of the activity's employees.

Note 3: Responses to questions referring to "civilians" in this data call should reflect federal civil service appropriated fund employees.

I. Workforce Data

a. Average Federal Civilian Salary Rate. Provide the projected FY 1996 average gross annual appropriated fund civil service salary rate for the activity identified as the addressee in this data call. This rate should include all cash payments to employees, and exclude non-cash personnel benefits such as employer retirement contributions, payments to former employees, etc.

Average Appropriated Fund Civilian Salary Rate:	130,076.80
Source of Data (i.e. Salary Rate):	Employee Listing

NS 8/9/94

**DATA CALL 65
ECONOMIC AND COMMUNITY INFRASTRUCTURE DATA**

General Instructions/Background (Continued):

The following notes are provided to further define terms and methodologies used in this data call. Please ensure that responses consistently follow this guidance:

Note 1: Throughout this data call, the term "activity" is used to refer to the DON installation that is the addressee for the data call.

Note 2: Periodically throughout this data call, questions will include the statement that the response should refer to the "area defined in response to question 1.b., (page 3)". Recognizing that in some large metropolitan areas employee residences may be scattered among many counties or states, the scope of the "area defined" may be limited to the sum of:

- those counties that contain government (DoD) housing units (as identified in 1.b.2)), and,
- those counties closest to the activity which, in the aggregate, include the residences of 80% or more of the activity's employees.

Note 3: Responses to questions referring to "civilians" in this data call should reflect federal civil service appropriated fund employees.

1. Workforce Data

a. **Average Federal Civilian Salary Rate.** Provide the projected FY 1996 average gross annual appropriated fund civil service salary rate for the activity identified as the addressee in this data call. This rate should include all cash payments to employees, and exclude non-cash personnel benefits such as employer retirement contributions, payments to former employees, etc.

Average Appropriated Fund Civilian Salary Rate:	14.46 per hour
--	-----------------------

Source of Data (1.a. Salary Rate): Employee Listing

**DATA CALL 65
ECONOMIC AND COMMUNITY INFRASTRUCTURE DATA**

b. Location of Residence. Complete the following table to identify where employees live. Data should reflect current workforce.

1) **Residency Table.** Identify residency data, by county, for both military and civilian (civil service) employees working at the installation (including, for example, operational units that are homeported or stationed at the installation). For each county listed, also provide the estimated average distance from the activity, in miles, of employee residences and the estimated average length of time to commute one-way to work. For the purposes of displaying data in the table, any county(s) in which 1% or fewer of the activity's employees reside may be consolidated as a single line entry in the table, titled "Other".

County of Residence	State	No. of Employees Residing in County		Percentage of Total Employees	Average Distance From Base (Miles)	Average Duration of Commute (Minutes)
		Military	Civilian			
Washington	Maine	105	93	100%	20	30

As discussed in Note 2 on Page 2, subsequent questions in the data call refer to the "area defined in response to question 1.b., (page 3)". In responding to these questions, the scope of the "area defined" may be limited to the sum of: a) those counties that contain government (DoD) housing units (as identified below), and, b) those counties closest to the activity which, in the aggregate, include the residences of 80% or more of the activity's employees.

2) **Location of Government (DoD) Housing.** If some employees of the base live in government housing, identify the county(s) where government housing is located: **Washington County.**

Source of Data (1.b. 1) & 2) Residence Data): Personnel Files

c. Nearest Metropolitan Area(s). Identify all major metropolitan area(s) (i.e., population concentrations of 100,000 or more people) which are within 50 miles of the installation. If no major metropolitan area is within 50 miles of the base, then identify the nearest major metropolitan area(s) (100,000 or more people) and its distance(s) from the base.

City	County	Distance from base (miles)
Boston, Massachusetts	Suffolk	339

Source of Data (1.c. Metro Areas): Official Table of Distances

DATA CALL 65
ECONOMIC AND COMMUNITY INFRASTRUCTURE DATA

d. Age of Civilian Workforce. Complete the following table, identifying the age of the activity's civil service workforce.

Age Category	Number of Employees	Percentage of Employees
16 - 19 Years	0	0 %
20 - 24 Years	1	1 %
25 - 34 Years	7	8 %
35 - 44 Years	41	44 %
45 - 54 Years	30	32 %
55 - 64 Years	14	15 %
65 or Older	0	0 %
TOTAL	93	100 %

Source of Data (I.d.) Age Data): DCPDS/DECA POIC

DATA CALL 65
ECONOMIC AND COMMUNITY INFRASTRUCTURE DATA

e. Education Level of Civilian Workforce

1) Education Level Table. Complete the following table, identifying the education level of the activity's civil service workforce.

Last School Year Completed	Number of Employees	Percentage of Employees
8th Grade or less	1	1 %
9th through 11th Grade	4	4 %
12th Grade or High School Equivalency	63 *	68 %
1-3 Years of College	20	22 %
4 Years of College (Bachelors Degree)	4	4 %
5 or More Years of College (Graduate Work)	1	1 %
TOTAL	93	100 %

* Terminal Occupational Program: 10

2) Degrees Achieved. Complete the following table for the activity's civil service workforce. Identify the number of employees with each of the following degrees, etc. To avoid double counting, only identify the highest degree obtained by a worker (e.g., if an employee has both a Master's Degree and a Doctorate, only include the employee under the category "Doctorate").

Degree	Number of Civilian Employees
Terminal Occupation Program - Certificate of Completion, Diploma or Equivalent (for areas such as technicians, craftsmen, artisans, skilled operators, etc.)	NONE
Associate Degree	1
Bachelor Degree	4
Masters Degree	NONE
Doctorate	1

Source of Data (1.e.1) and 2) Education Level Data): Personnel Files

**DATA CALL 65
ECONOMIC AND COMMUNITY INFRASTRUCTURE DATA**

f. Civilian Employment By Industry. Complete the following table to identify by "industry" the type of work performed by civil service employees at the activity. The intent of this table is to attempt to stratify the activity civilian workforce using the same categories of industries used to identify private sector employment. Employees should be categorized based on their primary duties. Additional information on categorization of private sector employment by industry can be found in the Office of Management and Budget Standard Industrial Classification (SIC) Manual. However, you do not need to obtain a copy of this publication to provide the data requested in this table.

Note the following specific guidance regarding the "Industry Type" codes in the first column of the table: Even though categories listed may not perfectly match the type of work performed by civilian employees, please attempt to assign each civilian employee to one of the "Industry Types" identified in the table. However, only use the Category b, "Public Administration" sub-categories when none of the other categories apply. Retain supporting data used to construct this table at the activity-level, in case questions arise or additional information is required at some future time. Leave shaded areas blank.

Industry	SIC Codes	No. of Civilians	% of Civilians
1. Agriculture, Forestry & Fishing	01-09	0	0 %
2. Construction (includes facility maintenance and repair)	15-17	15	17 %
3. Manufacturing (includes Intermediate and Depot level maintenance)	20-39		
3a. Fabricated Metal Products (include ordnance, ammo, etc.)	34	0	0 %

DATA CALL 65
ECONOMIC AND COMMUNITY INFRASTRUCTURE DATA

Industry	SIC Codes	No. of Civilians	% of Civilians
3b. Aircraft (includes engines and missiles)	3721 et al	0	0 %
3c. Ships	3731	0	0 %
3d. Other Transportation (includes ground vehicles)	various	0	0 %
3e. Other Manufacturing not included in 3a. through 3d.	various	0	0 %
Sub-Total 3a. through 3e.	20-39	0	0 %
4. Transportation/Communications/Utilities	40-49		
4a. Railroad Transportation	40	0	0 %
4b. Motor Freight Transportation & warehousing (includes supply services)	42	4	4 %
4c. Water Transportation (includes organizational level maintenance)	44	0	0 %
4d. Air Transportation (includes organizational level maintenance)	45	0	0 %
4e. Other Transportation Services (includes organizational level maintenance)	47	3	3 %
4f. Communications	48	9	10 %
4g. Utilities	49	16	17 %
Sub-Total 4a. through 4g.	40-49	32	34 %
5. Services	70-89		
5a. Lodging Services	70	0	0 %
5b. Personal Services (includes laundry and funeral services)	72	8	9 %
5c. Business Services (includes mail, security guards, pest control, photography, janitorial and ADP services)	73	13	14 %
5d. Automotive Repair and Services	75	1	1 %

DATA CALL 65
ECONOMIC AND COMMUNITY INFRASTRUCTURE DATA

Industry	SIC Codes	No. of Civilians	% of Civilians
5e. Other Miscellaneous Repair Services	76	0	0 %
5f. Motion Pictures	78	0	0 %
5g. Amusement and Recreation Services	79	4	4 %
5h. Health Services	80	1	1 %
5i. Legal Services	81	0	0 %
5j. Educational Services	82	0	0 %
5k. Social Services	83	0	0 %
5l. Museums	84	0	0 %
5m. Engineering, Accounting, Research & Related Services (includes RDT&E, ISE, etc.)	87	3	3 %
5n. Other Miscellaneous Services	89	0	0 %
Sub-Total 5a. through 5n.:	70-89	30	32 %
6. Public Administration	91-97		
6a. Executive and General Government, except Finance	91	0	0 %
6b. Justice, Public Order & Safety (includes police, firefighting and emergency management)	92	12	13 %
6c. Public Finance	93	2	2 %
6d. Environmental Quality and Housing Programs	95	2	2 %
Sub-Total 6a. through 6d.		16	17 %
Total		93	100 %

Source of Data (l.f.) Classification By Industry Data: Personnel Files

**DATA CALL 65
ECONOMIC AND COMMUNITY INFRASTRUCTURE DATA**

g. Civilian Employment by Occupation. Complete the following table to identify the types of "occupations" performed by civil service employees at the activity. Employees should be categorized based on their primary duties. Additional information on categorization of employment by occupation can be found in the Department of Labor Occupational Outlook Handbook. However, you do not need to obtain a copy of this publication to provide the data requested in this table.

Note the following specific guidance regarding the "Occupation Type" codes in the first column of the table: Even though categories listed may not perfectly match the type of work performed by civilian employees, please attempt to assign each civilian employee to one of the "Occupation Types" identified in the table. Refer to the descriptions immediately following this table for more information on the various occupational categories. Retain supporting data used to construct this table at the activity-level, in case questions arise or additional information is required at some future time. Leave shaded areas blank.

Occupation	Number of Civilian Employees	Percent of Civilian Employees
1. Executive, Administrative and Management	10	11 %
2. Professional Specialty		
2a. Engineers	1	1 %
2b. Architects and Surveyors	0	0 %
2c. Computer, Mathematical & Operations Research	0	0 %
2d. Life Scientists	0	0 %
2e. Physical Scientists	0	0 %
2f. Lawyers and Judges	0	0 %
2g. Social Scientists & Urban Planners	0	0 %
2h. Social & Recreation workers	3	3 %
2i. Religious workers	0	0 %
2j. Teachers, Librarians & Counselors	0	0 %
2k. Health Diagnosing Practitioners (Doctors)	0	0 %

DATA CALL 65
ECONOMIC AND COMMUNITY INFRASTRUCTURE DATA

Occupation	Number of Civilian Employees	Percent of Civilian Employees
2i. Health Assessment & Treating (Nurses, Therapists, Pharmacists, Nutritionists, etc.)	1	1 %
2m. Communications	0	0 %
2n. Visual Arts	0	0 %
Sub-Total 2a. through 2n.:	5	5 %
3. Technicians and Related Support		
3a. Health Technologists and Technicians	0	0 %
3b. Other Technologists	0	0 %
Sub-Total 3a. and 3b.:	0	0 %
4. Administrative Support & Clerical	6	6 %
5. Services		
5a. Protective Services (includes guards, firefighters, police)	20	22 %
5b. Food Preparation & Service	0	0 %
5c. Dental/Medical Assistants/Aides	0	0 %
5d. Personal Service & Building & Grounds Services (includes janitorial, grounds maintenance, child care workers)	2	2 %
Sub-Total 5a. through 5d.	22	24 %
6. Agricultural, Forestry & Fishing	0	0 %
7. Mechanics, Installers and Repairers	11	12 %
8. Construction Trades	9	10 %
9. Production Occupations	8	9 %
10. Transportation & Material Moving	7	7 %
11. Handlers, Equipment Cleaners, Helpers and Laborers (not included elsewhere)	15	16 %
TOTAL	93	100%

Source of Data (i.g.) Classification By Occupation Data: Personnel Files

DATA CALL 65
ECONOMIC AND COMMUNITY INFRASTRUCTURE DATA

Description of Occupational Categories used in Table 1.g. The following list identifies public and private sector occupations included in each of the major occupational categories used in the table. Refer to these examples as a guide in determining where to allocate appropriated fund civil service jobs at the activity.

1. **Executive, Administrative and Management.** Accountants and auditors; administrative services managers; budget analysts; construction and building inspectors; construction contractors and managers; cost estimators; education administrators; employment interviewers; engineering, science and data processing managers; financial managers; general managers and top executives; chief executives and legislators; health services managers; hotel managers and assistants; industrial production managers; inspectors and compliance officers, except construction; management analysts and consultants; marketing, advertising and public relations managers; personnel, training and labor relations specialists and managers; property and real estate managers; purchasing agents and managers; restaurant and food service managers; underwriters; wholesale and retail buyers and merchandise managers.
2. **Professional Specialty.** Use sub-headings provided.
3. **Technicians and Related Support.** Health Technologists and Technicians sub-category - self-explanatory. Other Technologists sub-category includes aircraft pilots; air traffic controllers; broadcast technicians; computer programmers; drafters; engineering technicians; library technicians; paralegals; science technicians; numerical control tool programmers.
4. **Administrative Support & Clerical.** Adjusters, investigators and collectors; bank tellers; clerical supervisors and managers; computer and peripheral equipment operators; credit clerks and authorizers; general office clerks; information clerks; mail clerks and messengers; material recording, scheduling, dispatching and distributing; postal clerks and mail carriers; records clerks; secretaries; stenographers and court reporters; teacher aides; telephone, telegraph and teletype operators; typists, word processors and data entry keyers.
5. **Services.** Use sub-headings provided.
6. **Agricultural, Forestry & Fishing.** Self explanatory.

DATA CALL 65
ECONOMIC AND COMMUNITY INFRASTRUCTURE DATA

- 7. Mechanics, Installers and Repairers.** Aircraft mechanics and engine specialists; automotive body repairers; automotive mechanics; diesel mechanics; electronic equipment repairers; elevator installers and repairers; farm equipment mechanics; general maintenance mechanics; heating, air conditioning and refrigeration technicians; home appliance and power tool repairers, industrial machinery repairers; line installers and cable splicers; millwrights; mobile heavy equipment mechanics; motorcycle, boat and small engine mechanics; musical instrument repairers and tuners; vending machine servicers and repairers.
- 8. Construction Trades.** Bricklayers and stonemasons; carpenters; carpet installers; concrete masons and terrazzo workers; drywall workers and lathers; electricians; glaziers; highway maintenance; insulation workers; painters and paperhangers; plasterers; plumbers and pipefitters; roofers; sheet metal workers; structural and reinforcing ironworkers; tilesetters.
- 9. Production Occupations.** Assemblers; food processing occupations; inspectors, testers and graders; metalworking and plastics-working occupations; plant and systems operators, printing occupations; textile, apparel and furnishings occupations; woodworking occupations; miscellaneous production operations.
- 10. Transportation & Material Moving.** Busdrivers; material moving equipment operators; rail transportation occupations; truckdrivers; water transportation occupations.
- 11. Handlers, Equipment Cleaners, Helpers and Laborers** (not included elsewhere). Entry level jobs not requiring significant training.

**DATA CALL 65
ECONOMIC AND COMMUNITY INFRASTRUCTURE DATA**

h. Employment of Military Spouses. Complete the following table to provide estimated information concerning military spouses who are also employed in the area defined in response to question 1.b., above. Do not fill in shaded area.

1. Percentage of Military Employees Who Are Married:	52.3 %
2. Percentage of Military Spouses Who Work Outside of the Home:	39 %
3. Break out of Spouses' Location of Employment (Total of rows 3a. through 3d. should equal 100% and reflect the number of spouses used in the calculation of the "Percentage of Spouses Who Work Outside of the Home".	
3a. Employed "On-Base" - Appropriated Fund:	2
3b. Employed "On-Base" - Non-Appropriated Fund:	7
3c. Employed "Off-Base" - Federal Employment:	0
3d. Employed "Off-Base" - Other Than Federal Employment	13

Source of Data (L.H.) Spouse Employment Data): Departmental Survey

DATA CALL 65
ECONOMIC AND COMMUNITY INFRASTRUCTURE DATA

2. Infrastructure Data. For each element of community infrastructure identified in the two tables below, rate the community's ability to accommodate the relocation of additional functions and personnel to your activity. Please complete each of the three columns listed in the table, reflecting the impact of various levels of increase (20%, 50% and 100%) in the number of personnel working at the activity (and their associated families). In ranking each category, use one of the following three ratings:

- A - Growth can be accommodated with little or no adverse impact to existing community infrastructure and at little or no additional expense.
- B - Growth can be accommodated, but will require some investment to improve and/or expand existing community infrastructure.
- C - Growth either cannot be accommodated due to physical/environmental limitations or would require substantial investment in community infrastructure improvements.

Table 2.a., "Local Communities": This first table refers to the local community (i.e., the community in which the base is located) and its ability to meet the increased requirements of the installation.

Table 2.b., "Economic Region": This second table asks for an assessment of the infrastructure of the economic region (those counties identified in response to question 1.b., (page 3) - taken in the aggregate) and its ability to meet the needs of additional employees and their families moving into the area.

For both tables, annotate with an asterisk (*) any categories which are wholly supported on-base, i.e., are not provided by the local community. These categories should also receive an A-B-C rating. Answers for these "wholly supported on-base" categories should refer to base infrastructure rather than community infrastructure.

DATA CALL 65
ECONOMIC AND COMMUNITY INFRASTRUCTURE DATA

a. Table A: Ability of the local community to meet the expanded needs of the base.

1) Using the A - B - C rating system described above, complete the table below.

Category	20% Increase	50% Increase	100% Increase
Off-Base Housing	A	B	B
Schools - Public	A	B	B
Schools - Private	A	B	B
Public Transportation - Roadways	A	A	B
Public Transportation - Buses/Subways	N/A	N/A	N/A
Public Transportation - Rail	N/A	N/A	N/A
Fire Protection *	A	A	B
Police	A	A	A
Health Care Facilities	A	B	B
Utilities:			
water supply *	A	A	B
water Distribution *	A	A	B
Energy supply	A	A	B
Energy Distribution	A	A	B
Wastewater Collection *	A	B	B
Wastewater Treatment *	A	B	B
Storm Water Collection	N/A	N/A	N/A
Solid Waste Collection and Disposal	A	B	B
Hazardous/Toxic waste Disposal	N/A	N/A	N/A
Recreational Activities *	A	B	B

Remember to mark with an asterisk any categories which are wholly supported on-base.

**DATA CALL 65
ECONOMIC AND COMMUNITY INFRASTRUCTURE DATA**

2) For each rating of "C" identified in the table on the preceding page, attach a brief narrative explanation of the types and magnitude of improvements required and/or the nature of any barriers that preclude expansion.

--- N/A

Source of Data (2.a. 1) & 2) - Local Community Table: Community Leaders

DATA CALL 65
ECONOMIC AND COMMUNITY INFRASTRUCTURE DATA

b. Table B: Ability of the region described in the response to question 1.b. (page 3) (taken in the aggregate) to meet the needs of additional employees and their families relocating into the area.

1) Using the A - B - C rating system described above, complete the table below.

Category	20% Increase	50% Increase	100% Increase
Off-Base Housing	A	B	B
Schools - Public	A	B	B
Schools - Private	A	B	B
Public Transportation - Roadways	B	A	B
Public Transportation - Buses/Subways	N/A	N/A	N/A
Public Transportation - Rail	N/A	N/A	N/A
Fire Protection *	A	B	B
Police	A	B	B
Health Care Facilities	A	B	B
Utilities:			
Water Supply *	A	B	B
Water Distribution *	A	B	B
Energy Supply	A	B	B
Energy Distribution	A	A	A
wastewater Collection *	A	B	B
wastewater Treatment *	A	B	B
Storm Water Collection	N/A	N/A	N/A
Solid Waste Collection and Disposal	A	B	B
Hazardous/Toxic Waste Disposal	N/A	N/A	N/A
Recreation Facilities *	A	A	B

Remember to mark with an asterisk any categories which are wholly supported on-base.

**DATA CALL 65
ECONOMIC AND COMMUNITY INFRASTRUCTURE DATA**

2) For each rating of "C" identified in the table on the preceding page, attach a brief narrative explanation of the types and magnitude of improvements required and/or the nature of any barriers that preclude expansion.

--- N/A

Source of Data (2.b. 1) & 2) - Regional Table: County Leaders
--

**DATA CALL 65
ECONOMIC AND COMMUNITY INFRASTRUCTURE DATA**

3. Public Facilities Data:

- a. **Off-Base Housing Availability.** For the counties identified in the response to question 1.b. (page 3), in the aggregate, estimate the current average vacancy rate for community housing. Use current data or information identified on the latest family housing market analysis. For each of the categories listed (rental units and units for sale), combine single family homes, condominiums, townhouses, mobile homes, etc., into a single rate:

Rental Units: 2%

Units for Sale: 5%

Source of Data (3.a. Off-Base Housing): Local Realtors

**DATA CALL 65
ECONOMIC AND COMMUNITY INFRASTRUCTURE DATA**

b. Education.

1) Information is required on the current capacity and enrollment levels of school systems serving employees of the activity. Information should be keyed to the counties identified in the response to question 1.b. (page 3).

School District	County	Number of Schools			Enrollment		Pupil-to-Teacher Ratio		Does School District Serve Gov't Housing Units?
		Elementary	Middle	High	Current	Max. Capacity	Current	Max. Ratio	
School Administrative District #77	Washington	3	0	1	650	920	26/1	35/1	Yes

* Answer "Yes" in this column if the school district in question enrolls students who reside in government housing.

Source of Data (3.b.1) Education (table): School Administrative District #77

2) Are there any on-base "Section 6" Schools? **NO**. If so, identify number of schools and current enrollment.

Source of Data (3.b.2) On-Base Schools: N/A

3) For the counties identified in the response to question 1.b. (page 3), in the aggregate, list the names of undergraduate and graduate colleges and universities which offer certificates, Associate, Bachelor or Graduate degrees :

University of Maine at Machias
Washington County Vocational School

Source of Data (3.b.3) Colleges: University of Maine at Machias

4) For the counties identified in the response to question 1.b. (page 3), in the aggregate, list the names and major curriculums of vocational/technical training schools:

Washington County Vocational School

Shipbuilding
Logging
Carpentry

Source of Data (3.b.4) Vo-tech Training: Washington County Vocational School

DATA CALL 65
ECONOMIC AND COMMUNITY INFRASTRUCTURE DATA

c. Transportation.

1) Is the activity served by public transportation?

	<u>Yes</u>	<u>No</u>
Bus:	___	<u>X</u>
Rail:	___	<u>X</u>
Subway:	___	<u>X</u>
Ferry:	___	<u>X</u>

Source of Data (3.c.1) Transportation): Public Record

2) Identify the location of the nearest passenger railroad station (long distance rail service, not commuter service within a city) and the distance from the activity to the station.

--- Amtrak - Boston, MA - 339 miles

Source of Data (3.c.2) Transportation): Public Record

3) Identify the name and location of the nearest commercial airport (with public carriers, e.g., USAir, United, etc.) and the distance from the activity to the airport.

--- Bangor International Airport - Bangor, ME - 110 miles

Source of Data (3.c.3) Transportation): Measured Distance

4) How many carriers are available at this airport?

--- Three Carriers

Source of Data (3.c.4) Transportation): Bangor Int'l. Airport

**DATA CALL 65
ECONOMIC AND COMMUNITY INFRASTRUCTURE DATA**

5) what is the interstate route number and distance, in miles, from the activity to the nearest interstate highway?

--- 110 miles (I-95)

Source of Data (3.c.5) Transportation): Measured Distance

a) Access to base:

a) Describe the quality and capacity of the road systems providing access to the base, specifically during peak periods. (Include both information on the area surrounding the base and information on access to the base, e.g., numbers of gates, congestion problems, etc.)

--- Rural two-lane secondary road. Route 191 (only access). Snow covered and frost heaved during winter months. Due to the limited number of employees residing off base, there are no peak periods.

b) Do access roads transit residential neighborhoods?

--- Yes. Cutler and East Machias, Maine.

c) Are there any easements that preclude expansion of the access road system?

--- No.

d) Are there any man-made barriers that inhibit traffic flow (e.g., draw bridges, etc.)?

--- No.

Source of Data (3.c.6) Transportation): Public Record

**DATA CALL 65
ECONOMIC AND COMMUNITY INFRASTRUCTURE DATA**

d. Fire Protection/Hazardous Materials Incidents. Does the activity have an agreement with the local community for fire protection or hazardous materials incidents? Explain the nature of the agreement and identify the provider of the service.

--- NCTS Cutler Fire Department is the only professional Fire Department in the local area (approximately fifty mile radius). The base has reciprocal agreements with the local communities to provide support. There are no Hazmat incident response agreements in place.

Source of Data (3.d. Fire/Hazmat): NCTS Fire Department

e. Police Protection.

1) What is the level of legislative jurisdiction held by the installation?

--- Concurrent.

2) If there is more than one level of legislative jurisdiction for installation property, provide a brief narrative description of the areas covered by each level of legislative jurisdiction and whether there are separate agreements for local law enforcement protection.

--- N/A

3) Does the activity have a specific written agreement with local law enforcement concerning the provision of local police protection?

--- Yes. Washington County Sheriff's Department.

4) If agreements exist with more than one local law enforcement entity, provide a brief narrative description of whom the agreement is with and what services are covered.

--- N/A

5) If military law enforcement officials are routinely augmented by officials of other federal agencies (BLM, Forest Service, etc.), identify any written agreements covering such services and briefly describe the level of support received.

--- N/A

**Source of Data (3.e. 1 - 5) - Police: Navy Legal Service Office,
Brunswick, Maine**

DATA CALL 65
ECONOMIC AND COMMUNITY INFRASTRUCTURE DATA

f. Utilities.

1) Does the activity have an agreement with the local community for water, refuse disposal, power or any other utility requirements? Explain the nature of the agreement and identify the provider of the service.

--- Refuse Disposal	Ellsworth Disposal	Contract
--- Electricity	Bangor Hydro Electric	Contract/Metered
--- Telephone	NYNEX	Toll Charges
--- Cable Television	Pine Tree Cable	Contract - Individual Agreements

2) Has the activity been subject to water rationing or interruption of delivery during the last five years? If so, identify time period during which rationing existed and the restrictions imposed. Were activity operations affected by these situations? If so, explain extent of impact.

--- No.

3) Has the activity been subject to any other significant disruptions in utility service, e.g., electrical "brown outs", "rolling black outs", etc., during the last five years? If so, identify time period(s) covered and extent/nature of restrictions/disruption. Were activity operations affected by these situations? If so, explain extent of impact.

--- No.

Source of Data (3.f. 1 - 3) Utilities): Public Works Department

**DATA CALL 65
ECONOMIC AND COMMUNITY INFRASTRUCTURE DATA**

4. **Business Profile.** List the top ten employers in the geographic area defined by your response to question 1.b. (page 3), taken in the aggregate, (include your activity, if appropriate):

Employer	Product/Service	No. of Employees
1. Georgia Pacific	Paper Mill	675
2. Thomas Dizenzo	Contractor	216
3. R.H. Foster	Petroleum Distributors	210
4. Calais Regional Hospital	Hospital	198
5. Guilford Woolen Mill	Mill	196
6. Maine Wild Blueberry Company	Blueberry Processor	150
7. Barnard Nursing Home	Nursing Home	125
8. Calais School Department	Education	125
9. University of Maine at Machias	Education	115
10. Ocean Products	Salmon Pens	110

Source of Data (4. Business Profile): Machias Bay Area Chamber of Commerce

**DATA CALL 65
ECONOMIC AND COMMUNITY INFRASTRUCTURE DATA**

5. **Other Socio-Economic Impacts.** For each of the following areas, describe other recent (past 5 years), on-going or projected economic impacts (both positive and negative) on the geographic region defined by your response to question 1.b. (page 3), in the aggregate:

a. Loss of Major Employers: **None.**

b. Introduction of New Businesses/Technologies:

Research & Conservation Development 1992 (Cranberry Cultivation)

c. Natural Disasters: **None.**

d. Overall Economic Trends: **Slowly Declining.**

Source of Data (5. Other Socio/Econ): Machias Bay Area Chamber of Commerce

b. **Other.** Identify any contributions of your activity to the local community not discussed elsewhere in this response. **None.**

Source of Data (6. Other): N/A

BRAC-95 CERTIFICATION

Reference: SECNAVNOTE 11000 of 08 December 1993

In accordance with policy set forth by the Secretary of the Navy, personnel of the Department of the Navy, uniformed and civilian, who provide information for use in the BRAC-95 process are required to provide a signed certification that states "I certify that the information contained herein is accurate and complete to the best of my knowledge and belief."


The signing of this certification constitutes a representation that the certifying official has reviewed the information and either (1) personally vouches for its accuracy and completeness or (2) has possession of, and is relying upon, a certification executed by a competent subordinate.

Each individual in your activity generating information for the BRAC-95 process must certify that information. Enclosure (1) is provided for individual certifications and may be duplicated as necessary. You are directed to maintain those certifications at your activity for audit purposes. For purposes of this certification sheet, the commander of the activity will begin the certification process and each reporting senior in the Chain of Command reviewing the information will also sign this certification sheet. This sheet must remain attached to this package and be forwarded up the Chain of Command. Copies must be retained by each level in the Chain of Command for audit purposes.

I certify that the information contained herein is accurate and complete to the best of my knowledge and belief.

ACTIVITY COMMANDER

N. BROWN
NAME (Please type or print)


Signature

Commanding Officer
Title

7/13/94
Date

NCTS, Cutler, Maine
Activity

Economic/Community Infrastructure, DATA CALL 65 for UIC 63038

I certify that the information contained herein is accurate and complete to the best of my knowledge and belief.

NEXT ECHELON LEVEL (if applicable)

NAME (Please type or print)

Signature

Title

Date

Activity

I certify that the information contained herein is accurate and complete to the best of my knowledge and belief.

NEXT ECHELON LEVEL (if applicable)

Name (Please type or print)

Signature

Title

Date


Activity

I certify that the information contained herein is accurate and complete to the best of my knowledge and belief.

MAJOR CLAIMANT LEVEL

T. A. STARK

Name (Please type or print)



Signature

Commander,

Title

29 July 1994

Date

**Naval Computer and
Telecommunications Command**


Activity

I certify that the information contained herein is accurate and complete to the best of my knowledge and belief.

**DEPUTY CHIEF OF NAVAL OPERATIONS (LOGISTICS)
DEPUTY CHIEF OF STAFF (INSTALLATIONS & LOGISTICS)**

W. A. EARNER

NAME (Please type or print)



Signature

Title

8/18/94

Date

68

I certify that the information contained herein is accurate and complete to the best of my knowledge and belief.

MAJOR CLAIMANT LEVEL

T.A. STARK
NAME (Please type or print)

J.A. Stark
Signature

Commander
Title

12 Aug 94
Date

Naval Computer and Telecommunication Command
Activity

I certify that the information contained herein is accurate and complete to the best of my knowledge and belief.

DEPUTY CHIEF OF NAVAL OPERATIONS (LOGISTICS)
DEPUTY CHIEF OF STAFF (INSTALLATIONS & LOGISTICS)

J. B. GREENE, J.
NAME (Please type or print)

J.B. Greene Jr.
Signature

ACTING
Title

18 AUG 1994
Date

Activity

BRAC-92 CERTIFICATION

I certify that the information contained herein is accurate and complete to the best of my knowledge and belief.

NAME (Please type or print)

Signature

Title

Date

Division

Department

Activity

BRAC 95 CERTIFICATION

Reference: SECNAVNOTE 11000 of 20 December 1993

In accordance with policy set forth by the Secretary of the Navy, personnel of the Department of the Navy, uniformed and civilian, who provide information for use in the BRAC 95 process are required to provide a signed certification that states "I certify that the information contained herein is accurate and complete to the best of my knowledge and belief."

The signing of this certification constitutes a representation that the certifying official has reviewed the information and either (1) personally vouches for its accuracy and completeness or (2) has possession of, and is relying upon, a certification executed by a competent subordinate.

Each individual in your activity generating information for the BRAC-95 process must certify that information. Enclosure (1) is provided for individual certifications and may be duplicated as necessary. You are directed to maintain these certifications at your activity for audit purposes. For purposes of this certification sheet, the commander of the activity will begin the certification process and each reporting senior in the Chain of Command reviewing the information will also sign this certification sheet. This sheet must remain attached to this package and be forwarded up the Chain of Command. Copies must be retained by each level in the Chain of Command for audit purposes.

I certify that the information contained herein is accurate and complete to the best of my knowledge and belief.

ACTIVITY COMMANDER

R. BROWN


NRMC - Training Support

Commanding Officer

Title

NCTS, Cutler, Maine

Activity



Signature

8/9/94

Date

68

MILITARY VALUE ANALYSIS

DATA CALL WORK SHEET

FOR COMMUNICATION FACILITY: NAVCOMTELSTA CUTLER, MAINE

PRIMARY UIC: 63038

(Insert this UIC in "Header A" on every page)

Category.....Operational Support

Sub-category.....Telecommunications and Computers

*******If any responses are classified, attach separate classified annex.*******

Data for Military Value Analysis

Table of Contents

Base infrastructure and investment	2
Historic investment	2
Planned investment	2
Encroachment issues	3
Logistics Support	3
Non-DOD support missions	3
Inter-service Support Agreements	3
Personnel support	4
Administrative spaces	4
Operational Suitability	4
Mobilization potential	4
Support missions	4
Weather and climate	5
Quality of Life	7

Base Infrastructure and Investment

1. List the project number, description, funding year, and value of the capital improvements at your base completed (beneficial occupancy) during 1988 through 1994. Indicate if the capital improvement is a result of BRAC realignments or closures.

Table 1.1 Capital Improvement Expenditure

Project	Description	Fund Year	Value
C1-86	Hazardous Material Storage Facility	1992	171K
C4-88	Construct Public Works Administration Bldg.	1990	141K
C4-88	Alteration of Public Works Shops	1991	158K
C1-90	Oil/Water Separators at Fuel Farm	1991	122K
C2-90	Fitness Facility	1993	281K

2.a. List the project number, description, funding year, and value of the non-BRAC related capital improvements planned for years 1995 through 1997.

Table 2.1 Planned Capital Improvements

Project	Description	Fund Year	Value
P-018	Exchange and Parking (NAF)	UP	1,800K
P-017	BEQ Addition	UP	600K
P-012	Indoor Pool (Bldg. 506 Addition)	UP	1,910K
MP-15	Commissary (NAF)	UP	1,780K
C-1-93	Ambulance Garage (Bldg. 500 Addition)	1996	35K
C-2-88	HF Site Security Fencing	1996	155K
C-2-88	VLF Power Plant Security Fencing	1996	206K
MP-2	Construct Tennis Courts	1996	50K
MP-5	Expand Playground	1995	10K
MP-6	Walkway System	1996	50K
MP-7	Entry Road Enhancement	1996	110K
MP-8	Galley Expansion	1996	TBD
MP-9	Vehicle Maintenance Stall	1997	244K
C2-89	VLF Commercial Electrical Service Installation	UP	200K

2.b List the project number, description, funding year, and value of the BRAC related capital improvements planned for 1995 through 1999. **NONE.**

Table 2.2 Planned BRAC Capital improvements

Project	Description	Fund Year	Value
NONE			

3.a. List the encroachments of record at your station, base, or facility?
NONE.

3.b. Do current estimates of population growth and development or environmental constraints pose problems for the station, base, or facility? Why or why not? **NO, population growth is negligible and development is very slow.**

3.c. Provide a description of local zoning ordinances which might impact on future encroachment. **The town of Cutler has a comprehensive plan which contains land use regulations, General Development Standards, Subdivision and Administration Ordinances. The town is regulated by the Land Use and Development Code. Future encroachment problems do not exist.**

Logistics Support

4. Do you or any of your detachments have special non-DOD or civilian support missions? Describe the missions and state which activity performs the mission. If realignments planned between today and FY 1997 will add non-DOD or civilian support missions describe them. **NONE.**

5. List all inter-service support agreements (ISSAs) that involve supporting military (non-DON) and civilian activities at the base.

Table 5.1 Non-DON Support Agreements

Agency/Service	Tenant name	Tenant UIC/DODAAC	Description of Support Role	Degree of support
DECA	COMMISSARY	33181	UTILITIES, TELEPHONE, HEAT, BUILDING MAINTENANCE	\$56,000.00

Personnel Support Facilities

6.a. In the following table, indicate the available space (SF), individual workstation (PN), and condition for each facility designated or used for administrative purposes.

Table 6.1 Administrative Support Spaces

Building Type	NAVFAC (P-80) Category code	Adequate		Substandard		Inadequate		Total	
		SF	PN	SF	PN	SF	PN	SF	PN
Administrative office	610-10	7292	50					7292	50
ADP installations	610-20	0						0	
Legal services	610-40	0						0	
Admin storage	610-77	118	NA		NA		NA	118	NA
Underground administrative office	620-10	0						0	
Underground ADP installation	620-20	0						0	
Underground admin storage	620-77	0	NA		NA		NA	0	NA

6.b. For all facilities that were classified as inadequate in the preceding table, identify the type of facility and describe why the facility is inadequate; indicate how the facility is being used and list other possible uses; and specify the costs to remove the deficiencies that make it inadequate (do not be concerned with the economic justification for these costs). Indicate current plans to remove these deficiencies and the amount of any programmed funds. N/A.

7. Describe any administrative support facility limitations. Describe the potential for expansion of the services that personnel support facilities provide. All administrative support facilities are occupied, no potential for expansion exists.

Operational Suitability

8.a. List the features of this station, base, or facility that make it a candidate for basing other units in the future. There is capacity, but to accommodate a significant increase in population, some construction would probably be required.

8.b. List the features of this station, base, or facility that inhibit the basing of other units. Same as 8.a.

9.a. Are there any assets in the vicinity of the station, base, or facility that are currently not used because of a deficiency or O&M,N funding shortages but could be improved to enhance the station's contingency or mobilization capabilities? Provide details. NO.

9.b. Describe the size, composition and support provided to any reserve units that train at your installation. Describe the size, composition and support provided by those reserve units. N/A

10. Does the infrastructure meet current requirements and provide capabilities for future expansion or change in mission? Provide details. YES?

11.a. In the table provide the percent of time communications are precluded due to weather. Add any further descriptions on how weather generally impacts base operations (high winds, below freezing, high temperature, or snow, fog, or other visibility restricting conditions, etc.)

Table 11.1 Operational Weather Impact

	% outage CY 1990	% outage CY 1991	% outage CY 1992	% outage CY 1993
JAN	.06448 x	.19841 x	NONE	NONE
FEB	.02728 x	.01984 x	.10664 x	.15942 x
MAR	.02480 x	.03720 x	NONE	NONE
APR	.09920 x	NONE	NONE	.15942 x
MAY	NONE	NONE	NONE	NONE
JUN	.06696 x	NONE	NONE	.01791 x
JUL	NONE	NONE	NONE	NONE
AUG	NONE	NONE	.00496 x	NONE
SEP	NONE	NONE	NONE	NONE
OCT	.12152 x	NONE	NONE	NONE
NOV	.09920 x	.04960 x	NONE	NONE
DEC	NONE	NONE	NONE	.00821 x

11.b. What percentage of the time (on average, by month) does the local weather affect maintenance operations? Use the chart below and add any further descriptions on how weather generally impacts base maintenance evolutions (high winds, below freezing, high temperature, or snow, fog, or other visibility restricting conditions).

Table 11.2 Maintenance Weather Impact

	Inches of Rain/Snow			Days under 40°F			% maint. days cancelled due to low or high temperatures or precipitation		
	CY 1991	CY 1992	CY 1993	CY 1991	CY 1992	CY 1993	CY 1991	CY 1992	CY 1993
JAN	2.46/10.4	3.98/2.2	2.92/13.3	31	31	28	0	0	0
FEB	1.32/4.6	3.43/11.4	4.05/27.2	27	29	28	0	0	0
MAR	6.12/11.7	4.34/4.0	6.3/43.0	27	26	25	0	0	0
APR	5.85/0	2.30/9.7	5.62/9.5	5	16	5	0	0	0
MAY	4.65/0	1.16/0	0.81/0	0	0	0	0	0	0
JUN	1.53/0	2.75/0	3.60/0	0	0	0	0	0	0
JUL	2.02/0	4.48/0	3.05/0	0	0	0	0	0	0
AUG	9.95/0	1.91/0	2.43/0	0	0	0	0	0	0
SEP	5.42/0	3.46/T	4.23/0	0	0	0	0	0	0
OCT	3.38/0	3.66/0	3.39/T	0	1	3	0	0	0
NOV	4.60/T	4.49/1.1	4.39/T	14	18	13	0	0	0
DEC	4.12/11.3	1.98/0.7	5.71/9.9	29	29	23	0	0	0

Remarks: The above weather data is for the NAS, Brunswick, Maine area. Weather data for the NCTS, Cutler area was not available.

11.c. Describe any unique training opportunities afforded by the local climate or geography. NONE.

Quality of Life

12. Military Housing

a. Family Housing:

(1) Do you have mandatory assignment to on-base housing? **NO.**

(2) For military family housing in your locale provide the following information:

Type of Quarters	Number of Bedrooms	Total number of units	Number Adequate	Number Substandard	Number Inadequate
Officer	4+				
Officer	3	7	7	0	0
Officer	1 or 2				
Enlisted	4+	8	8	0	0
Enlisted	3	38	38	0	0
Enlisted	2	8	8	0	0
Mobile Homes					
Mobile Home lots					

(3) In accordance with NAVFACINST 11010.44E, an inadequate facility cannot be made adequate for its present use through "economically justifiable means". For all the categories above where inadequate facilities are identified provide the following information: **N/A**

Facility type/code:

What makes it inadequate?

What use is being made of the facility?

What is the cost to upgrade the facility to substandard?

What other use could be made of the facility and at what cost?

Current improvement plans and programmed funding:

Has this facility condition resulted in C3 or C4 designation on your BASEREP?

12.a.(4) Complete the following table for the military housing waiting list.

Pay Grade	Number of Bedrooms	Number on List ¹	Average Wait
O-6/7/8/9	1		
	2		
	3		
	4+		
O-4/5	1		
	2		
	3	1	1 week
	4+		
O-1/2/3/CWO	1		
	2		
	3	1	1 month
	4+	1	1 month
E7-E9	1		
	2	3	1 month
	3	2	1 month
	4+	1	1 month
E1-E6	1		
	2		
	3		
	4+		

¹As of 31 March 1994

12.a.(5) What do you consider to be the top five factors driving the demand for base housing? Does it vary by grade category? If so provide details.

Top Five Factors Driving the Demand for Base Housing	
1	Economy
2	Location
3	Availability
4	Adequate
5	Security

(6) What percent of your family housing units have all the amenities required by "The Facility Planning & Design Guide" (Military Handbook 1190 & Military Handbook 1035-Family Housing)? **100%**

(7) Provide the utilization rate for family housing for FY 1993.

Type of Quarters	Utilization Rate
Adequate	2.95 - 97.5%
Substandard	
Inadequate	

(8) As of 31 March 1994, have you experienced much of a change since FY 1993? If so, why? If occupancy is under 98% (or vacancy over 2%), is there a reason? **During the period from November - June the rotation of members has been out of sync - units have stood vacant up to 120 days awaiting arrival of inbound personnel. There are also several unaccompanied personnel which further impacts our occupancy rate.**

12.b. BEQ:

(1) Provide the utilization rate for BEQs for FY 1993.

BASED ON FY-93 BEQ STANDARDS

Type of Quarters	Utilization Rate
Adequate	75%
Substandard	100%
Inadequate	0

BASED ON FY-94 BEQ STANDARDS

Type of Quarters	Utilization Rate
Adequate	91%
Substandard	100%
Inadequate	0

(2) As of 31 March 1994, have you experienced much of a change since FY 1993? **YES.** If so, why? **Because the standard for square footage per room has changed.** If occupancy is under 95% (or vacancy over 5%), is there a reason?

(3) Calculate the Average on Board (AOB) for geographic bachelors as follows:

AOB = 9

Communication Facility Military Value Data Call UIC: 63038

(4) Indicate in the following chart the percentage of geographic bachelors (GB) by category of reasons for family separation. Provide comments as necessary.

Reason for Separation from Family	Number of GB	Percent of GB	Comments
Family Commitments (children in school, financial, etc.)	8	89%	
Spouse Employment (non-military)	1	11%	
Other			
TOTAL	9	100	

(5) How many geographic bachelors do not live on base? **One geographic bachelor lives off-base.**

12.c. BOQ: N/A

On Base MWR Facilities

13. For on-base MWR facilities¹ available, complete the following table for each separate location. For off-base government owned or leased recreation facilities indicate distance from base. If there are any facilities not listed, include them at the bottom of the table.

LOCATION: NCTS, CUTLER

Facility	Unit of Measure	Total	Profitable (Y,N,N/A)
Auto Hobby	Indoor Bays	2	YES
	Outdoor Bays		N/A
Arts/Crafts	SF		N/A
Wood Hobby	SF		N/A
Bowling	Lanes	2	NO
Enlisted Club	SF		N/A
Officer's Club	SF		N/A
Library	SF		N/A
Library	Books		N/A
Theater	Seats		N/A
ITT	SF	80	NO
Museum/Memorial	SF		N/A
Pool (indoor)	Lanes		N/A
Pool (outdoor)	Lanes		N/A
Beach	LF		N/A
Swimming Ponds	Each		N/A
Tennis CT	Each		N/A

¹Spaces designated for a particular use. A single building might contain several facilities, each of which should be listed separately.

Communication Facility Military Value Data Call UIC: 63038

Facility	Unit of Measure	Total	Profitable (Y,N,N/A)
Volleyball CT (outdoor)	Each		N/A
Basketball CT (outdoor)	Each		N/A
Racquetball CT	Each	1	N/A
Golf Course	Holes		N/A
Driving Range	Tee Boxes		N/A
Gymnasium	SF	3840	N/A
Fitness Center	SF	1000	N/A
Marina	Berths		N/A
Stables	Stalls		N/A
Softball Fld	Each	1	N/A
Football Fld	Each		N/A
Soccer Fld	Each		N/A
Youth Center	SF	1800	NO
Consolidated Club	SF	2800	NO

LOCATION: VLF PENINSULA

Facility	Unit of Measure	Total	Profitable (Y,N,N/A)
Rental Cabin	Each	1	YES

LOCATION: ROCKY LAKE

DISTANCE: 20 MILES

Facility	Unit of Measure	Total	Profitable (Y,N,N/A)
Rental Cabin	Each	1	NO

14. Is your library part of a regional interlibrary loan program? N/A

15. Base Family Support Facilities and Programs

a. Complete the following table on the availability of child care in a child care center on your base. **N/A**

Age Category	Capacity (Children)	SF			Number on Wait List	Average Wait (Days)
		Adequate	Substandard	Inadequate		
0-6 Mos						
6-12 Mos						
12-24 Mos						
24-36 Mos						
3-5 Yrs						

b. In accordance with NAVFACINST 11010.44E, an inadequate facility cannot be made adequate for its present use through "economically justifiable means." For all the categories above where inadequate facilities are identified provide the following information:

- Facility type/code:
- What makes it inadequate?
- What use is being made of the facility?
- What is the cost to upgrade the facility to substandard?
- What other use could be made of the facility and at what cost?
- Current improvement plans and programmed funding:
- Has this facility condition resulted in C3 or C4 designation on your BASEREP?

c. If you have a waiting list, describe what programs or facilities other than those sponsored by your command are available to accommodate those on the list.

d. How many "certified home care providers" are registered at your base? **Five.**

e. Are there other military child care facilities within 30 minutes of the base? State owner and capacity (i.e., 60 children, 0-5 yrs). **NO.**

Communication Facility Military Value Data Call UIC: 63038

16. Complete the following table for services available on your base. If you have any services not listed, include them at the bottom.

Service	Unit of Measure	Qty
Exchange	SF	5223
Gas Station	SF	
Auto Hobby	SF	1380
Auto Parts Store	SF	
Commissary	SF	3686
Mini-Mart	SF	
Package Store	SF	
Fast Food Restaurants	Each	
Bank/Credit Union	Each	
Family Service Center	SF	
Laundromat	SF	
Dry Cleaners	Each	
ARC	PN	
Chapel	PN	
FSC Classrm/Auditorium	PN	
Youth Center	SF	1800

17. Proximity of closest major metropolitan areas (provide at least three):

City	Distance (Miles)
Boston, MA	339
Portland, ME	200
St. John, New Brunswick, CANADA	150

18. Standard Rate VHA Data for Cost of Livings:

Paygrade	With Dependents	Without Dependents
E1	38.91	21.77
E2	38.91	24.47
E3	22.71	16.74
E4	34.80	24.29
E5	46.42	32.41
E6	51.40	34.99
E7	61.76	42.90
E8	51.42	38.87
E9	41.33	31.37
W1	62.71	47.63
W2	40.51	31.78
W3	46.65	37.93
W4	51.48	45.64
O1E	45.62	33.84
O2E	35.10	27.98
O3E	48.47	41.01
O1	13.94	10.28
O2	15.72	12.28
O3	23.10	19.45
O4	21.39	18.60
O5	22.41	18.53
O6	5.46	4.52
O7	0.00	0.00

19.a. Off-base housing rental and purchase

a. Fill in the following table for average rental costs in the area for the period 1 April 1993 through 31 March 1994.

Type Rental	Average Monthly Rent		Average Monthly Utilities Cost
	Annual High	Annual Low	
Efficiency	500	400	included
Apartment (1-2 Bedroom)	450	375	100
Apartment (3+ Bedroom)	600	450	180
Single Family Home (3 Bedroom)	600	500	200
Single Family Home (4+ Bedroom)	700	550	280
Town House (2 Bedroom)			
Town House (3+ Bedroom)			
Condominium (2 Bedroom)			
Condominium (3+ Bedroom)			

Source: Estimates were obtained from local landlords/realtors and Bangor Hydro Electric

19.b. What was the rental occupancy rate in the community as of 31 March 1994?

Type Rental	Percent Occupancy Rate
Efficiency	100 %
Apartment (1-2 Bedroom)	98 %
Apartment (3+ Bedroom)	98 %
Single Family Home (3 Bedroom)	100 %
Single Family Home (4+ Bedroom)	100 %
Town House (2 Bedroom)	
Town House (3+ Bedroom)	
Condominium (2 Bedroom)	
Condominium (3+ Bedroom)	

(c) What are the median costs for homes in the area?

Type of Home	Median Cost
Single Family Home (3 Bedroom)	\$72,500.00
Single Family Home (4+ Bedroom)	\$84,500.00
Town House (2 Bedroom)	
Town House (3+ Bedroom)	
Condominium (2 Bedroom)	
Condominium (3+ Bedroom)	

Communication Facility Military Value Data Call UIC: 63038

19.d. For calendar year 1993, from the local MLS listings provide the number of 2, 3, and 4 bedroom homes available for purchase. Use only homes for which monthly payments would be within 90 to 110 percent of the ES BAQ and VHA for your area.

Month	Number of Bedrooms		
	2	3	4+
January	15	20	10
February	15	20	10
March	15	20	10
April	15	20	10
May	15	20	10
June	15	20	10
July	15	20	10
August	15	20	10
September	15	20	10
October	15	20	10
November	15	20	10
December	15	20	10

(e) Describe the principle housing cost drivers in your local area. **Members stationed at this remote installation do not as a rule purchase homes within commuting distance. The real estate market at this location is at a "standstill". Members upon reporting see the excess of property for sale and understand the potential for selling a home is limited. It is not cost effective for members to purchase homes at this remote installation.**

20. For the top five sea intensive ratings in the principle warfare community your base supports, provide the following:

Rating	Number Sea Billets in the Local Area	Number of Shore billets in the Local Area
RM	N/A	48
ET	N/A	19
MS	N/A	12
SEABEES	N/A	11
SK	N/A	5

21. Complete the following table for the average one-way commute for the five largest concentrations of military and civilian personnel living off-base.

Location	% Employees	Distance (mi)	Time(min)
Machias, ME	50%	15	20

22. Complete the tables below to indicate the civilian educational opportunities available to service members stationed at the air station (to include any outlying fields) and their dependents:

22.a. List the local educational institutions which offer programs available to dependent children. Indicate the school type (e.g. DODDS, private, public, parochial, etc.), grade level (e.g. pre-school, primary, secondary, etc.), what students with special needs the institution is equipped to handle, cost of enrollment, and for high schools only, the average SAT score of the class that graduated in 1993, and the number of students in that class who enrolled in college in the fall of 1994.

Institution	Type	Grade Level(s)	Special Education Available	Annual Enrollment Cost per Student	1993 Avg. SAT/ACT Score	% HS Grad to Higher Educ	Source of Info
Washington Academy ¹	Private	9-12	Yes	\$5000 ²	895	80%	Guidance
Machias High	Public	9-12	Yes	N/A	unknown	58%	Guidance
Bay Ridge Elementary	Public	K-8	Limited	N/A	N/A	N/A	Principal
Elm Street School	Public	K-8	Limited	N/A	N/A	N/A	SAD 77 Superintendent
Machias Valley Christian School	Private Christian School	Pre-School - 8	No	\$1800 ³	N/A	N/A	Administrator

¹ & ² Washington Academy is a publicly subsidized private academy. The \$5000 is paid by students living outside the school district.

³ New families get a 50% discount and there is a family plan for more than one child attending.

22.b. List the educational institutions within 30 miles which offer programs off-base available to service members and their adult dependents. Indicate the extent of their programs by placing a "Yes" or "No" in all boxes as applies.

Institution	Type Classes	Program Type(s)				
		Adult High School	Vocational/ Technical	Undergraduate		Graduate
				Courses only	Degree Program	
University of Maine at Machias	Day	NO	NO	YES	YES	YES
	Night	NO	NO	YES	YES	YES
Washington County Technical	Day	YES	YES	NO	YES	NO
	Night	YES	YES	NO	YES	NO

22.c. List the educational institutions which offer programs on-base available to service members and their adult dependents. Indicate the extent of their programs by placing a "Yes" or "No" in all boxes as applies. NONE, University of Maine at Machias will bring classes onboard if we provide at least fifteen students per class.

Institution	Type Classes	Program Type(s)				
		Adult High School	Vocational/ Technical	Undergraduate		Graduate
				Courses only	Degree Program	
	Day					
	Night					
	Correspondence					

23. Spousal Employment Opportunities

Provide the following data on spousal employment opportunities. No data available, we do not have a Family Service Center on base.

Skill Level	Number of Military Spouses Serviced by Family Service Center Spouse Employment Assistance			Local Community Unemployment Rate
	1991	1992	1993	
Professional				
Manufacturing				
Clerical				
Service				
Other				

24. Do your active duty personnel have any difficulty with access to medical or dental care, in either the military or civilian health care system? Develop the why of your response. Yes. The nearest military dentist is 69 miles away. The nearest military hospitals for specialized care are Groton and Newport, both 8 hour drives via automobile.

25. Do your military dependents have any difficulty with access to medical or dental care, in either the military or civilian health care system? Develop the why of your response. Same as above.

Communication Facility Military Value Data Call UIC: 63038

26. Complete the table below to indicate the crime rate for your air station for the last three fiscal years. The source for case category definitions to be used in responding to this question are found in NCIS - Manual dated 23 February 1989, at Appendix A, entitled "Case Category Definitions." Note: the crimes reported in this table should include 1) all reported criminal activity which occurred on base regardless of whether the subject or the victim of that activity was assigned to or worked at the base; and 2) all reported criminal activity off base.

Crime Definitions	FY 1991	FY 1992	FY 1993
1. Arson (6A)	0	0	0
Base Personnel - military			
Base Personnel - civilian			
Off Base Personnel - military			
Off Base Personnel - civilian			
2. Blackmarket (6C)	0	0	0
Base Personnel - military			
Base Personnel - civilian			
Off Base Personnel - military			
Off Base Personnel - civilian			
3. Counterfeiting (6G)	0	0	0
Base Personnel - military			
Base Personnel - civilian			
Off Base Personnel - military			
Off Base Personnel - civilian			
4. Postal (6L)	0	0	0
Base Personnel - military			
Base Personnel - civilian			
Off Base Personnel - military			
Off Base Personnel - civilian			

Communication Facility Military Value Data Call UIC: 63038

Crime Definitions	FY 1991	FY 1992	FY 1993
5. Customs (6M)	0	0	0
Base Personnel - military			
Base Personnel - civilian			
Off Base Personnel - military			
Off Base Personnel - civilian			
6. Burglary (6N)	0	0	0
Base Personnel - military			
Base Personnel - civilian			
Off Base Personnel - military			
Off Base Personnel - civilian			
7. Larceny - Ordnance (6R)	0	0	0
Base Personnel - military			
Base Personnel - civilian			
Off Base Personnel - military			
Off Base Personnel - civilian			
8. Larceny - Government (6S)	3	1	4
Base Personnel - military	unsolved	unsolved	2
Base Personnel - civilian	unsolved	unsolved	1
Off Base Personnel - military	unsolved	unsolved	unsolved
Off Base Personnel - civilian	unsolved	unsolved	1

Communication Facility Military Value Data Call UIC: 63038

Crime Definitions	FY 1991	FY 1992	FY 1993
9. Larceny - Personal (6T)	1	0	0
Base Personnel - military	unsolved		
Base Personnel - civilian	unsolved		
Off Base Personnel - military	unsolved		
Off Base Personnel - civilian	unsolved		
10. Wrongful Destruction (6U)	2	5	0
Base Personnel - military	2	5	
Base Personnel - civilian			
Off Base Personnel - military			
Off Base Personnel - civilian			
11. Larceny - Vehicle (6V)	0	0	0
Base Personnel - military			
Base Personnel - civilian			
Off Base Personnel - military			
Off Base Personnel - civilian			
12. Bomb Threat (7B)	0	0	0
Base Personnel - military			
Base Personnel - civilian			
Off Base Personnel - military			
Off Base Personnel - civilian			

Communication Facility Military Value Data Call UIC: 63038

Crime Definitions	FY 1991	FY 1992	FY 1993
13. Extortion (7E)	0	0	0
Base Personnel - military			
Base Personnel - civilian			
Off Base Personnel - military			
Off Base Personnel - civilian			
14. Assault (7G)	0	0	0
Base Personnel - military			
Base Personnel - civilian			
Off Base Personnel - military			
Off Base Personnel - civilian			
15. Death (7H)	0	0	0
Base Personnel - military			
Base Personnel - civilian			
Off Base Personnel - military			
Off Base Personnel - civilian			
16. Kidnapping (7K)	0	0	0
Base Personnel - military			
Base Personnel - civilian			
Off Base Personnel - military			
Off Base Personnel - civilian			

Communication Facility Military Value Data Call UIC: 63038

Crime Definitions	FY 1991	FY 1992	FY 1993
18. Narcotics (7N)	2	0	1
Base Personnel - military	2		1
Base Personnel - civilian			
Off Base Personnel - military			
Off Base Personnel - civilian			
19. Perjury (7P)	0	0	0
Base Personnel - military			
Base Personnel - civilian			
Off Base Personnel - military			
Off Base Personnel - civilian			
20. Robbery (7R)	0	0	0
Base Personnel - military			
Base Personnel - civilian			
Off Base Personnel - military			
Off Base Personnel - civilian			
21. Traffic Accident (7T)	8	9	7
Base Personnel - military	5	8	3
Base Personnel - civilian	2	1	4
Off Base Personnel - military	1		
Off Base Personnel - civilian			

Crime Definitions	FY 1991	FY 1992	FY 1993
22. Sex Abuse - Child (8B)	0	0	0
Base Personnel - military			
Base Personnel - civilian			
Off Base Personnel - military			
Off Base Personnel - civilian			
23. Indecent Assault (8D)	0	0	0
Base Personnel - military			
Base Personnel - civilian			
Off Base Personnel - military			
Off Base Personnel - civilian			
24. Rape (8F)	0	0	0
Base Personnel - military			
Base Personnel - civilian			
Off Base Personnel - military			
Off Base Personnel - civilian			
25. Sodomy (8G)	0	0	0
Base Personnel - military			
Base Personnel - civilian			
Off Base Personnel - military			
Off Base Personnel - civilian			

BRAC-95 CERTIFICATION

Reference: SECNAVNOTE 11000 of 08 December 1993

In accordance with policy set forth by the Secretary of the Navy, personnel of the Department of the Navy, uniformed and civilian, who provide information for use in the BRAC-95 process are required to provide a signed certification that states "I certify that the information contained herein is accurate and complete to the best of my knowledge and belief."


The signing of this certification constitutes a representation that the certifying official has reviewed the information and either (1) personally vouches for its accuracy and completeness or (2) has possession of, and is relying upon, a certification executed by a competent subordinate.

Each individual in your activity generating information for the BRAC-95 process must certify that information. Enclosure (1) is provided for individual certifications and may be duplicated as necessary. You are directed to maintain those certifications at your activity for audit purposes. For purposes of this certification sheet, the commander of the activity will begin the certification process and each reporting senior in the Chain of Command reviewing the information will also sign this certification sheet. This sheet must remain attached to this package and be forwarded up the Chain of Command. Copies must be retained by each level in the Chain of Command for audit purposes.

I certify that the information contained herein is accurate and complete to the best of my knowledge and belief.

ACTIVITY COMMANDER

N. BROWN
NAME (Please type or print)


Signature

Commanding Officer
Title

7/1/94
Date

NCTS, Cutler, Maine
Activity

I certify that the information contained herein is accurate and complete to the best of my knowledge and belief.

MAJOR CLAIMANT LEVEL

T.A. STARK
NAME (Please type or print)

T.A. Stark
Signature

Commander
Title

15 July 94
Date

Naval Computer and Telecommunication Command
Activity

I certify that the information contained herein is accurate and complete to the best of my knowledge and belief.

DEPUTY CHIEF OF NAVAL OPERATIONS (LOGISTICS)
DEPUTY CHIEF OF STAFF (INSTALLATIONS & LOGISTICS)

W. A. EARNER
NAME (Please type or print)

W.A. Earner
Signature

Title

8/3/94
Date

Activity

BRAC-95 CERTIFICATION

I certify that the information contained herein is accurate and complete to the best of my knowledge and belief.

NAME (Please type or print)

Signature

Title

Date

Division

Department

Activity

Enclosure (1)

Data for Capacity Analysis

68

Table of Contents

Station/Facility Equipment Information 1

 Transmitters/Receivers/Transceivers 1

 Antennas 5

 Required Space 6

Special Features and Services 7

 Broadcast Services 7

 Other Services 7

 Unique Features 8

 Facility Substitution 9

 Other Constraints Information 9

Personnel Support Capacity 10

 Training Facilities 10

 Berthing and Messing 11

Base Infrastructure 14

 Base Infrastructure 14

 Facilities Maintenance Requirements 14

 Real Estate 16

Naval Computer and Telecommunication Detachment, Brunswick 19

 Station/Facility Equipment Information 19

 Transmitters/Receivers/Transceivers 19

 Antennas 21

 Required Space 21

STATION/FACILITY EQUIPMENT INFORMATION

1. List the Transmitters, Receivers, and Transceivers located at your facility. For each device provide the information listed in the table below.

Table 1.1

Equipment Type	Year Placed In Service	Transmit Power	Frequency Range	Dedicated Antenna Y/N	Normal Assigned Mission(s)
AN/FRT-31	1961	2 MW	14-30 KHZ	Y	SUBMARINE BCST
AN/FRT-96 #1	1988	10 KW	2-30 MHZ	N	LSBA VALLOR
AN/FRT-96 #2	1988	10 KW	2-30 MHZ	N	LSBA VALLOR
AN/FRT-96 #3	1988	10 KW	2-30 MHZ	N	
AN/FRT-96 #4	1988	10 KW	2-30 MHZ	N	
AN/FRT-96 #5	1988	10 KW	2-30 MHZ	N	NLVP
AN/FRT-96 #6	1988	10 KW	2-30 MHZ	N	
AN/FRT-96 #7	1988	10 KW	2-30 MHZ	N	WLVP
AN/FRT-96 #8	1988	10 KW	2-30 MHZ	N	
AN/FRT-96 #9	1988	10 KW	2-30 MHZ	N	ATCOMM
AN/FRT-96 #10	1988	10 KW	2-30 MHZ	N	
AN/FRT-96 #11	1988	10 KW	2-30 MHZ	N	
AN/FRT-96 #12	1988	10 KW	2-30 MHZ	N	

Communication Station/Facility Capacity Analysis Data Call UIC: 63038

Equipment Type	Year Placed In Service	Transmit Power	Frequency Range	Dedicated Antenna Y/N	Normal Assigned Mission(s)
AN/FRT-96 #13	1988	10 KW	2-30 MHZ	N	LINK 11
AN/FRT-96 #14	1994	10 KW	2-30 MHZ	N	AGVOX
AN/FRT-96 #15	1994	10 KW	2-30 MHZ	N	
AN/FRT-96 #16	1994	10 KW	2-30 MHZ	N	LSBA VALLOR
AN/FRT-96 #17	1994	10 KW	2-30 MHZ	N	AGRATT
AN/FRT-96 #18	1994	10 KW	2-30 MHZ	N	
AN/FRT-96 #19	1994	10 KW	2-30 MHZ	N	NFAX
FSK R-2368 #1 (VLF)	1991	N/A	2-30 MHZ	N	OTAM
FSK R-2368 #2 (VLF)	1991	N/A	2-30 MHZ	N	NORNET
FSK R-2368 #3 (VLF)	1991	N/A	2-30 MHZ	N	NORNET
FSK R-2368 #4 (VLF)	1991	N/A	2-30 MHZ	N	NORNET
R-2368 #5 (VLF)	1991	N/A	2-30 MHZ	N	SPARE
R-2368 #6 (VLF)	1991	N/A	2-30 MHZ	N	SPARE
R-2368 #7 (VLF)	1991	N/A	2-30 MHZ	N	SPARE
R-2368 #8 (VLF)	1991	N/A	2-30 MHZ	N	SPARE
R-2368 #9 (VLF)	1991	N/A	2-30 MHZ	N	SPARE

Communication Station/Facility Capacity Analysis Data Call UIC: 63038

Equipment Type	Year Placed In Service	Transmit Power	Frequency Range	Dedicated Antenna Y/N	Normal Assigned Mission(s)
R-2368 #10 (VLF)	1991	N/A	2-30 MHZ	N	SPARE
R-2368 #11 (VLF)	1991	N/A	2-30 MHZ	N	SPARE
R-2368 #12 (VLF)	1991	N/A	2-30 MHZ	N	SPARE
R-2368 #1 (HF)	1991	N/A	2-30 MHZ	N	SPARE
R-2368 #2 (HF)	1991	N/A	2-30 MHZ	N	SPARE
FSK R-2368 (HF) #3	1991	N/A	2-30 MHZ	N	OTAM

2. For each of the equipments listed in question 1, provide the following usage and maintenance outage information.

Table 2.1

Equipment Type	# of Channels	FY 1991		FY 1992		FY 1993	
		Days Used	Maint Days	Days Used	Maint Days	Days Used	Maint Days
AN/FRT-31	4	304	61	304	61	330	35
AN/FRT-96 #1	2	347	18	347	18	347	18
AN/FRT-96 #2	2	347	18	347	18	347	18
AN/FRT-96 #3	2	347	18	347	18	347	18
AN/FRT-96 #4	2	347	18	347	18	347	18
AN/FRT-96 #5	2	347	18	347	18	347	18
AN/FRT-96 #6	2	347	18	347	18	347	18
AN/FRT-96 #7	2	347	18	347	18	347	18
AN/FRT-96 #8	2	347	18	347	18	347	18
AN/FRT-96 #9	2	347	18	347	18	347	18
AN/FRT-96 #10	2	347	18	347	18	347	18
AN/FRT-96 #11	2	347	18	347	18	347	18

Communication Station/Facility Capacity Analysis Data Call UIC: 63038

Equipment Type	# of Channels	FY 1991		FY 1992		FY 1993	
		Days Used	Maint Days	Days Used	Maint Days	Days Used	Maint Days
AN/FRT-96 #12	2	347	18	347	18	347	18
AN/FRT-96 #13	2	347	18	347	18	347	18
AN/FRT/96 #14	2	INSTALLED 1994, NO MAINTENANCE OUTAGE TO DATE					
AN/FRT-96 #15	2	INSTALLED 1994, NO MAINTENANCE OUTAGE TO DATE					
AN/FRT-96 #16	2	INSTALLED 1994, NO MAINTENANCE OUTAGE TO DATE					
AN/FRT-96 #17	2	INSTALLED 1994, NO MAINTENANCE OUTAGE TO DATE					
AN/FRT-96 #18	2	INSTALLED 1994, NO MAINTENANCE OUTAGE TO DATE					
AN/FRT-96 #19	2	INSTALLED 1994, NO MAINTENANCE OUTAGE TO DATE					
FSK R-2368 #1 (VLF)	SCAN 6	365	1 HR	365	1 HR	365	1 HR
FSK R-2368 #2 (VLF)	SCAN 6	365	1 HR	365	1 HR	365	1 HR
FSK R-2368 #3 (VLF)	SCAN 6	365	1 HR	365	1 HR	365	1 HR
FSK R-2368 #4 (VLF)	SCAN 6	365	1 HR	365	1 HR	365	1 HR
R-2368 #5 (VLF)	SCAN 6	365	1 HR	365	1 HR	365	1 HR
R-2368 #6 (VLF)	SCAN 6	365	1 HR	365	1 HR	365	1 HR
R-2368 #7 (VLF)	SCAN 6	365	1 HR	365	1 HR	365	1 HR
R-2368 #8 (VLF)	SCAN 6	365	1 HR	365	1 HR	365	1 HR
R-2368 #9 (VLF)	SCAN 6	365	1 HR	365	1 HR	365	1 HR
R-2368 #10 (VLF)	SCAN 6	365	1 HR	365	1 HR	365	1 HR
R-2368 #11 (VLF)	SCAN 6	365	1 HR	365	1 HR	365	1 HR
R-2368 #12 (VLF)	SCAN 6	365	1 HR	365	1 HR	365	1 HR

Communication Station/Facility Capacity Analysis Data Call UIC: 63038

Equipment Type	# of Channels	FY 1991		FY 1992		FY 1993	
		Days Used	Maint Days	Days Used	Maint Days	Days Used	Maint Days
R-2368 #1 (HF)	SCAN 6	365	1 HR	365	1 HR	365	1 HR
R-2365 #2 (HF)	SCAN 6	365	1 HR	365	1 HR	365	1 HR
FSK R-2368 (HF) #3	SCAN 6	365	1 HR	365	1 HR	365	1 HR

3. List antennas that are located at or directly controlled by your facility. For each of the antennas provide the average number of days out of service (OOS) per year because of weather or maintenance.

Table 3.1

Antenna	Yr Built/ Last Modern	Freq Range	FY 1989		FY 1990		FY 1991		FY 1992		FY 1993	
			OOS Maint Days	OOS Weather Days	OOS Maint Days	OOS Weather Days	OOS Maint Days	OOS Weather Days	OOS Maint Days	OOS Weather Days	OOS Maint Days	OOS Weather Days
H1	1961	2-30	2	0	2	0	2	0	2	0	2	0
H2	1984	2-30	2	0	2	0	2	0	2	0	2	0
H3	1984	2-30	2	0	2	0	2	0	2	0	2	0
D1	1961	2.5-10	2	0	2	0	2	2	2	2	2	2
C1	1961	2-8	2	0	2	0	2	0	2	2	2	2
NORTH ARRAY	1961	14-30 KHZ	61	0	61	0	61	0	61	0	35	0
SOUTH ARRAY	1961	14-30 KHZ	61	0	61	0	61	0	61	0	35	0
F1	1961	7-28	2	0	2	0	2	0	2	3	2	4
F2	1961	7-28	2	0	2	0	2	0	2	2	2	3
F3	1961	7-28	2	0	2	0	2	0	2	3	2	7
K1	1961	3-32	2	0	2	0	2	0	2	0	2	0
K2	1961	3-32	2	0	2	0	2	0	92	0	2	0
K3	1961	3-32	2	0	2	0	2	0	2	0	2	0
K4	1961	3-32	2	0	2	0	2	0	2	0	2	0

Communication Station/Facility Capacity Analysis Data Call UIC: 63038

Antenna	Yr Built/ Last Modern	Freq Range	FY 1989		FY 1990		FY 1991		FY 1992		FY 1993	
			DBS Maint Days	DBS Weather Days	DBS Maint Days	DBS Weather Days	DBS Maint Days	DBS Weather Days	DBS Maint Days	DBS Weather Days	DBS Maint Days	DBS Weather Days
P1	1984	6.5-32	32	0	6	0	6	0	4	0	4	0
P2	1984	6.5-32	15	0	12	0	12	0	12	0	18	0
Q1	1961	2-30	3	0	3	0	3	0	3	0	3	0
Q2	1961	2-30	3	0	3	0	3	0	3	0	3	0
Q3	1984	2-30	3	0	3	0	3	0	3	0	3	0
Q4	1984	3.6-30	3	0	3	0	3	0	3	0	3	0
V4	1961	3-30	2	0	2	0	2	0	2	0	2	0

4. Provide the required space in square feet for each equipment used to support each frequency band. There should be a totaling of space within each band for transmit equipment and receive equipment. Also include all other spaces required and annotate in the remarks section the primary use of the space.

Table 4.1

CAT CODE	Space Requirement	FY 1989	FY 1991	FY 1993	FY 1995	FY 1996	FY 1999	FY 2001
610-xx	HF	9000	9000	9000	9000	9000	9000	9000
610-xx	VLF	14016	14016	14016	14016	14016	14016	14016
610-xx	BLDG 400	950	950	950	950	950	950	950
610-xx	BLDG 100	1890	1890	1890	1890	1890	1890	1890
TOTAL		25856	25856	25856	25856	25856	25856	25856

Remarks: BLDG 400 --- OPCON/MAINTENANCE
 BLDG 100 --- OPCON

Rev.

Communication Station/Facility Capacity Analysis Data Call UIC: 63038

SPECIAL FEATURES and SERVICES

5. For all communication broadcasts transmitted from your facility, list the primary and any backup incoming data sources and their origination point. Also provide the number of channels for each broadcast.

LINK 1 - PRI (SAT) SEC (L/L) ORIG (COMSUBLANT)
 LINK 2 - PRI (SAT) SEC (L/L) ORIG (COMSUBGRU 8)
 LINK 3 - PRI (SAT) SEC (L/L) ORIG (KINGS BAY)
 SI - PRI (SAT) SEC (L/L) ORIG (COMSUBLANT)

NLVP - KEFLAVIK HF
 WLVP - BERMUDA HF
 NFAX - NAVLANTMETOCEAN NORVA HF

LSBA VALLOR - CUTLER VLF (PRI) HF (SEC)
 LSBA VALLOR - CUTLER VLF (PRI) HF (SEC)

6. List all other services provided by your facility which were not captured by the above questions, include the unit of measure. (e.g. daily message delivery, data processing, etc.)

Table 6.1

Services Provided	Units	FY 1991	FY 1993	FY 1995	FY 1997	FY 1999	FY 2001
SATCOM Gateways to DSCS-UHF	No. of Ckts	N/A					
SATCOM Gateways to DSCS-EHF	No. of Ckts	N/A					
SATCOM Gateways to DSCS-SHF	No. of Ckts	N/A					
Fleet Center Interface (MARCEMP only Fleet Ctr Interface)	No. of Ckts	1	1	1	1	1	0
	Message Volume	40	10	10	10	10	0
Ashore Mobile Contingency Comms	Days/YR ¹	N/A					
DCCS	Hrs of SAT Connectivity	N/A					
Autovon	No. of Ckts	9	4	7	7	7	7
Autodin	No. of Ckts	N/A					

NB 3/19/94

SPECIAL FEATURES and SERVICES

5. For all communication broadcasts transmitted from your facility, list the primary and any backup incoming data sources and their origination point. Also provide the number of channels for each broadcast.

LINK 1 - PRI (SAT) SEC (L/L) ORIG (CONSUBLANT)
 LINK 2 - PRI (SAT) SEC (L/L) ORIG (CONSUBGRU 8)
 LINK 3 - PRI (SAT) SEC (L/L) ORIG (KINGS BAY)
 SI - PRI (SAT) SEC (L/L) ORIG (CONSUBLANT)

NLVP - KEFLAVIK HF
 WLVP - BERMUDA HF
 NFAF - NAVLANTHETOCEAN NORVA HF

LSBA VALLOR - CUTLER VLF (PRI) HF (SEC)
 LSBA VALLOR - CUTLER VLF (PRI) HF (SEC)

6. List all other services provided by your facility which were not captured by the above questions, include the unit of measure. (e.g. daily message delivery, data processing, etc.)

Table 6.1

Services Provided	Units	FY 1991	FY 1993	FY 1995	FY 1997	FY 1999	FY 2001
SATCOM Gateways to DSCS-UHF	No. of Ckts	N/A					
SATCOM Gateways to DSCS-EHF	No. of Ckts	N/A					
SATCOM Gateways to DSCS-SHF	No. of Ckts	N/A					
Fleet Center Interface	No. of Ckts	1	1	1	1	1	0
	Message Volume	40	10	10	10	10	0
Ashore Mobile Contingency Comms	Days/YR ¹	N/A					
DCCS	Hrs of SAT Connectivity	N/A					
Autovon	No. of Ckts	9	4	7	7	7	7
Autodin	No. of Ckts	N/A					

Services Provided	Units	FY 1991	FY 1993	FY 1995	FY 1997	FY 1999	FY 2001
Leased Lines	No. of Ckts	25	20	21	21	21	21
Navnet	No. of Ckts	3	3	3	3	3	3
Local Digital Message Exchange	No. of Messages/Day	N/A					
Remote Information Exchange Terminal ²	No. of Terminals	5	5	4	4	4	4
Activity Providing Telephone Service <i>B</i>	No. of Lines	19	19	19	19	19	19
	No. of Customers	6	6	6	6	6	6
Technical Control Facility (Include ANCC and ATC)	No. of Ckts Transitioning Facility	28	23	23	23	23	23
Base Level Computing	Labor Hrs	N/A					
Naval Comms Processing and Routing System	No. of Messages/Day	N/A					
Naval Telecomms Center	No. of Customers	4	4	4	4	4	4
	No. of Messages/Day	N/A	65	65	65	65	65
Other	N/A	N/A					

- Operational deployment days per year. NONE
- Include RIXT/SRT, MDT and PCMT which are located at or controlled by your command. Indicate their current operational status. ACTIVE PCMT AND MDT
- When projections are made, provide the assumptions and calculations used in determining your answer. USED LAST THREE MONTHS TRAFFIC ANALYSIS REPORT

7. List all unique equipments, capabilities etc. located at or controlled by your facility. (e.g. Switching Node, etc.)

--- VLF TRANSMITTER
 --- VERDIN SYSTEM
 --- POWER PLANT
 --- VLF ANTENNA ARRAYS - Base-fed monopole antenna with top-hat capacitance tuning consisting of 26 towers, divided into two sets of thirteen towers each. Each set is arranged around a 980 ft. center tower in two concentric rings of six towers. The inner ring towers are 875 ft. in height and the towers in the outer ring are 850 ft. in height. The towers are designed to withstand up to 150 mph winds and the antenna array is capable of coupling 2 megawatts of RF energy from the VLF transmitter and greater than 6 megawatts of AC power from the power plant for antenna deicing operations. *B*

NB8/15/94

Communication Station/Facility Capacity Analysis Data Call UIC: 63038

Services Provided	Units	FY 1991	FY 1993	FY 1995	FY 1997	FY 1999	FY 2001
Leased Lines	No. of Ckts	25	20	21	21	21	21
Navnet	No. of Ckts	3	3	3	3	3	3
Local Digital Message Exchange	No. of Messages/Day	N/A					
Remote Information Exchange Terminal ²	No. of Terminals	5	5	4	4	4	4
Activity Providing Telephone Service	No. of Lines	12	12	12	12	12	12
	No. of Customers	6	6	6	6	6	6
Technical Control Facility (Include ANCC and ATC)	No. of Ckts Transitioning Facility	28	23	23	23	23	23
Base Level Computing	Labor Hrs	N/A					
Naval Comms Processing and Routing System	No. of Messages/Day	N/A					
Naval Telecomms Center	No. of Customers	4	4	4	4	4	4
	No. of Messages/Day	N/A	65	65	65	65	65
Other	N/A	N/A					

1. Operational deployment days per year. **NONE**
2. Include RIXT/SRT, MDT and PCMT which are located at or controlled by your command. Indicate their current operational status. **ACTIVE PCMT AND MDT**
3. When projections are made, provide the assumptions and calculations used in determining your answer. **USED LAST THREE MONTHS TRAFFIC ANALYSIS REPORT**

7. List all unique equipments, capabilities etc. located at or controlled by your facility. (e.g. Switching Node, etc.)

- VLF TRANSMITTER
- VERDIN SYSTEM
- POWER PLANT
- ANTENNA ARRAYS
- RELIABILITY OF 99% OVER MANY YEARS

nr.

Communication Station/Facility Capacity Analysis Data Call **UIC: 63038**

8.a. List all facilities which can currently substitute for your communications transmit or receive missions with existing equipment. Indicate the type of operations they can substitute for and the amount of time this substitution can take place. (e.g. continuously, 48 hrs., etc.)

NONE (No other activity can assume our mission) B

8.b. List any Naval Activity which could manage your transmit or receive assets on a remote basis. If additional funding is required to accomplish this remote operation, discuss the extent of the funding required and the use of the funds in detail.

RCS TO: NCTD BRUNSWICK, NCTS NEWPORT, NCTAMS LANT NORVA

**Note: HF - No additional funding required
VLF - Technology not available to remote-control**

9.a. Given no funding or manning limits, what modifications or improvements would you make to your facilities infrastructure to increase the radio message transmission/reception capacity of your installation? Provide a description, cost estimates, and additional capacity gained.

--- RECEIVER SITE WITH TEN ANTENNAS - HF receiver site will not be colocated with HF transmitter site but placed adjacent to VLF transmitter at a sufficient distance to preclude interference. Sufficient land is available to satisfy this new requirement. The addition of a receiver site would allow us to pick up some of the mission which is now at NCTAMS LANT fleet center. Present capabilities are barely sufficient to support our sole responsibility of Northern Net HF Ship/Shore. If anyone of our eight on call circuits is activated all receive assets would be in use and any subsequent tasking would have to be prioritized to determine which of the circuits would be activated. Approximate cost: \$3M

--- REPLACE TWO RLPA ANTENNAS WITH SPIRA-CONE ANTENNAS AT A COST OF \$150K EACH. This would add a 10% increase in FSK broadcast omni-directional capacity. NB

9.b. What site modifications/facility improvements are budgeted in Presidential Budget 1995 through FY 1997 (including all BRACON) that would improve the message transmission/reception at your facility? Provide a description, cost, and additional capacity that could be realized.

--- NONE

9.c. Given unconstrained funding and manning levels, what Personal Property & Equipment would you change (add, delete, or modify) to increase your message transmission/reception capacity? Provide a description, cost estimates, and additional capacity that could be realized.

--- NONE NB

9.d. Are there any environmental, legal or other factors that inhibit further increase in message transmission/reception capacity (e.g. encroachments, pollutant discharge, electromagnetic interference, etc.)? Provide details and possible solutions.

--- In terms of environmental concerns, the installation of a receiver site with ten antenna would require a review of wetland regulations to ensure compliance. If needed, a wetland alteration permit would have to be submitted to the Maine Department of Environmental Protection and the U. S. Army Corps of Engineers (if the proposed project would impact an area greater than 10 acres) for licensing review. NAVCOMTELSTA Cutler presently has a proposed wetland enhancement project under consideration by the Legacy Program which could be used to counter any negative impacts associated with expansion activities on the Northern end of the VLF peninsula. Wetland issues and the presence of two installation/restoration projects in the area under consideration are considered relatively minor concerns and would require attention during the planning phase of any project. NB

NB 8/19/94

8.a. List all facilities which can currently substitute for your communications transmit or receive missions with existing equipment. Indicate the type of operations they can substitute for and the amount of time this substitution can take place. (e.g. continuously, 48 hrs., etc.)

NONE

8.b. List any Naval Activity which could manage your transmit or receive assets on a remote basis. If additional funding is required to accomplish this remote operation, discuss the extent of the funding required and the use of the funds in detail.

RCS TO: NCTD BRUNSWICK, NCTS NEWPORT, NCTAMS LANT NORVA

Note: HF - No additional funding required
VLF - Technology not available to remote-control

9.a. Given no funding or manning limits, what modifications or improvements would you make to your facilities infrastructure to increase the radio message transmission/reception capacity of your installation? Provide a description, cost estimates, and additional capacity gained.

--- RECEIVER SITE WITH NINETEEN ANTENNAS
--- \$5.5M

9.b. What site modifications/facility improvements are budgeted in Presidential Budget 1995 through FY 1997 (including all BRACON) that would improve the message transmission/reception at your facility? Provide a description, cost, and additional capacity that could be realized.

--- NONE

9.c. Given unconstrained funding and manning levels, what Personal Property & Equipment would you change (add, delete, or modify) to increase your message transmission/reception capacity? Provide a description, cost estimates, and additional capacity that could be realized.

--- REPLACE TWO RLPA ANTENNAS WITH SPIRA-CONE ANTENNAS AT A COST OF \$150K EACH

9.d. Are there any environmental, legal or other factors that inhibit further increase in message transmission/reception capacity (e.g. encroachments, pollutant discharge, electromagnetic interference, etc.)? Provide details and possible solutions.

--- POSSIBLE WETLAND PROBLEMS IN ANTENNA FIELD, IF EXPANSION DESIRED

PERSONNEL SUPPORT CAPACITY

10.a. By facility Category Code Number (CCN), provide the usage requirements for each course of instruction required for all formal schools on your installation. Do not include requirements for maintaining unit readiness, GMT, sexual harassment, etc. Include all applicable 171-XX and 179-xx CCN's

CCN: N/A

Type of Training Facility	School	Type of Training	FY 1993 Requirements			FY 2001 Requirements		
			A	B	C	A	B	C
N/A								

A = Students per year

B = Number of hours each student spends in this training facility for the type of training received

C = A X B

10.b. By Category Code Number (CCN), complete the following table for all training facilities aboard the installation. Include all 171-xx, 179-xx CCN's.

For example: In the category 171-10, a type of training facility is academic instruction classroom. If you have 10 classrooms with a capacity of 25 students per room, the design capacity would be 250. If these classrooms are available 8 hours a day for 300 days a year, the capacity in student hours per year would be 600,000.

CCN: N/A

Type Training Facility	Total Number	Design Capacity (PN) ¹	Capacity (Student HRS/YR) ²
N/A			

¹ Design Capacity (PN) is the total number of seats available for students in spaces used for academic instruction; applied instruction; and seats or positions for operational trainer spaces and training facilities other than buildings, i.e., ranges. Design Capacity (PN) must reflect current use of the facilities.

² Describe how the Student HRS/YR value in the preceding table was derived.

nr.

Communication Station/Facility Capacity Analysis Data Call UIC: 63038

11.a. Provide data on the BOQs and BEQs assigned to your current plant account. The desired unit of measure for this capacity is people housed. Use CCN to differentiate between pay grades, i.e., E1-E4, E5-E6, E7-E9, CWO-02, O3 and above.

Facility Type, Bldg. # & CCN	Total No. of Beds	Total No. of Rooms	Adequate		Substandard		Inadequate	
			Beds	Sq Ft	Beds	Sq Ft	Beds	Sq Ft
E1 - E4, BEQ, #500, 72111	27	9			3	307		
E5 - E6, BEQ, #500, 72111	20	10			2	296		

11.b. In accordance with NAVFACINST 11010.44E, an inadequate facility cannot be made adequate for its present use through "economically justifiable means". For all the categories above where inadequate facilities are identified provide the following information: N/A

- a. FACILITY TYPE/CODE:
- b. WHAT MAKES IT INADEQUATE?
- c. WHAT USE IS BEING MADE OF THE FACILITY?
- d. WHAT IS THE COST TO UPGRADE THE FACILITY TO SUBSTANDARD?
- e. WHAT OTHER USE COULD BE MADE OF THE FACILITY AND AT WHAT COST?
- f. CURRENT IMPROVEMENT PLANS AND PROGRAMMED FUNDING:
- g. HAS THIS FACILITY CONDITION RESULTED IN C3 OR C4 DESIGNATION ON YOUR BASEREP?

12.a. Provide data on the BOQs and BEQs projected to be assigned to your plant account in FY 1997. The desired unit of measure for this capacity is people housed. Use CCN to differentiate between pay grades, i.e., E1-E4, E5-E6, E7-E9, CWO-02, O3 and above.

Facility Type, Bldg. # & CCN	Total No. of Beds	Total No. of Rooms	Adequate		Substandard		Inadequate	
			Beds	Sq Ft	Beds	Sq Ft	Beds	Sq Ft
E1 - E4, BEQ, #500, 72111	27	9			3	307		
E5 - E6, BEQ, #500, 72111	20	10			2	296		

AB 8/17/94

Communication Station/Facility Capacity Analysis Data Call UIC: 63038

11.a. Provide data on the BOQs and BEQs assigned to your current plant account. The desired unit of measure for this capacity is people housed. Use CCN to differentiate between pay grades, i.e., E1-E4, E5-E6, E7-E9, CWO-02, 03 and above.

Facility Type, Bldg. # & CCN	Total No. of Beds	Total No. of Rooms	Adequate		Substandard		Inadequate	
			Beds	Sq. Ft.	Beds	Sq. Ft.	Beds	Sq. Ft.
E1 - E4, BEQ, #500, 72111	27	9			3	307		
E5 - E6, BEQ, #500, 72111	20	10			2	296		

11.b. In accordance with NAVFACINST 11010.44E, an inadequate facility cannot be made adequate for its present use through "economically justifiable means". For all the categories above where inadequate facilities are identified provide the following information: N/A

- a. FACILITY TYPE/CODE:
- b. WHAT MAKES IT INADEQUATE?
- c. WHAT USE IS BEING MADE OF THE FACILITY?
- d. WHAT IS THE COST TO UPGRADE THE FACILITY TO SUBSTANDARD?
- e. WHAT OTHER USE COULD BE MADE OF THE FACILITY AND AT WHAT COST?
- f. CURRENT IMPROVEMENT PLANS AND PROGRAMMED FUNDING:
- g. HAS THIS FACILITY CONDITION RESULTED IN C3 OR C4 DESIGNATION ON YOUR BASEREP?

12.a. Provide data on the BOQs and BEQs projected to be assigned to your plant account in FY 1997. The desired unit of measure for this capacity is people housed. Use CCN to differentiate between pay grades, i.e., E1-E4, E5-E6, E7-E9, CWO-02, 03 and above.

Facility Type, Bldg. # & CCN	Total No. of Beds	Total No. of Rooms	Adequate		Substandard		Inadequate	
			Beds	Sq. Ft.	Beds	Sq. Ft.	Beds	Sq. Ft.
E1 - E4, BEQ, #500, 72111	30	15	2	307				
E5 - E6, BEQ, #500, 72111	7	7	1	296				

Note: The above data is computed on the projected renovations beginning FY-95.

Communication Station/Facility Capacity Analysis Data Call UIC: 63038

12.b. In accordance with NAVFACINST 11010.44E, an inadequate facility cannot be made adequate for its present use through "economically justifiable means". For all the categories above where inadequate facilities are identified provide the following information: **N/A**

- a. FACILITY TYPE/CODE:
- b. WHAT MAKES IT INADEQUATE?
- c. WHAT USE IS BEING MADE OF THE FACILITY?
- d. WHAT IS THE COST TO UPGRADE THE FACILITY TO SUBSTANDARD?
- e. WHAT OTHER USE COULD BE MADE OF THE FACILITY AND AT WHAT COST?
- f. CURRENT IMPROVEMENT PLANS AND PROGRAMMED FUNDING:
- g. HAS THIS FACILITY CONDITION RESULTED IN C3 OR C4 DESIGNATION ON YOUR BASEREP?

13.a. Provide data on the messing facilities assigned to your current plant account.

Facility Type, CEN and Bldg. #	Total Sq. Ft.	Adequate		Substandard		Inadequate		Avg. # Noon Meals Served
		Seats	Sq. Ft.	Seats	Sq. Ft.	Seats	Sq. Ft.	
EDF, 72145, #500	920	40	23					15

13.b. In accordance with NAVFACINST 11010.44E, an inadequate facility cannot be made adequate for its present use through "economically justifiable means". For all the categories above where inadequate facilities are identified provide the following information: **N/A**

- a. FACILITY TYPE/CODE:
- b. WHAT MAKES IT INADEQUATE?
- c. WHAT USE IS BEING MADE OF THE FACILITY?
- d. WHAT IS THE COST TO UPGRADE THE FACILITY TO SUBSTANDARD?
- e. WHAT OTHER USE COULD BE MADE OF THE FACILITY AND AT WHAT COST?
- f. CURRENT IMPROVEMENT PLANS AND PROGRAMMED FUNDING:
- g. HAS THIS FACILITY CONDITION RESULTED IN C3 OR C4 DESIGNATION ON YOUR BASEREP?

14.a. Provide data on the messing facilities projected to be assigned to your plant account in FY 1997.

Facility Type, CEN and Bldg. #	Total Sq. Ft.	Adequate		Substandard		Inadequate		Avg. # Noon Meals Served
		Seats	Sq. Ft.	Seats	Sq. Ft.	Seats	Sq. Ft.	
Consolidated Club	1200	40	30					

Note: Anticipate closing EDF 1 October 1994 and initiating an essential feeding program in the MWR Consolidated Program.

Communication Station/Facility Capacity Analysis Data Call UIC: 63038

14.b. In accordance with NAVFACINST 11010.44E, an inadequate facility cannot be made adequate for its present use through "economically justifiable means". For all the categories above where inadequate facilities are identified provide the following information: N/A

- a. FACILITY TYPE/CODE:
- b. WHAT MAKES IT INADEQUATE?
- c. WHAT USE IS BEING MADE OF THE FACILITY?
- d. WHAT IS THE COST TO UPGRADE THE FACILITY TO SUBSTANDARD?
- e. WHAT OTHER USE COULD BE MADE OF THE FACILITY AND AT WHAT COST?
- f. CURRENT IMPROVEMENT PLANS AND PROGRAMMED FUNDING:
- g. HAS THIS FACILITY CONDITION RESULTED IN C3 OR C4 DESIGNATION ON YOUR BASEREP?

15. For military married family housing assigned to your plant account provide the following information:

Table 15.1

Type of Quarters	Number of Bedrooms	Total number of units	Number Adequate	Number Substandard	Number Inadequate
Officer	4+	0	0	0	0
Officer	3	7	7	0	0
Officer	1 or 2	0	0	0	0
Enlisted	4+	8	8	0	0
Enlisted	3	38	36	0	0
Enlisted	1 or 2	8	8	0	0
Mobile Homes	N/A				
Mobile Home Lots	N/A				

In accordance with NAVFACINST 11010.44E, an inadequate facility cannot be made adequate for its present use through "economically justifiable means". For all the categories above where inadequate facilities are identified describe why the housing is inadequate; indicate how the housing is being used and list other possible uses; and specify the costs to remove the deficiencies that make it inadequate. Indicate current plans to remove these deficiencies and the amount of any programmed funds.

16. For personnel assigned to your base and tenant activities who live in government quarters other than yours, indicate the plant account holder UIC for their quarters. None.

BASE INFRASTRUCTURE

17.a. Utilize Table 17.1 below to provide information on your activity's base infrastructure capacity and load.

Table 17.1 Base Infrastructure Capacity & Load

	On Base Capacity	Off base long term contract	Normal Steady State Load	Peak Demand
Electrical Supply (KWH)	15 MEGAWATT Power Plant	N/A	3 MEGAWATTS	9 MEGAWATTS
Natural Gas (CFH)	N/A			
Sewage (GPD)	25,000 GPD	N/A	25,000 GPD	60,000 GPD
Potable Water (GPD)	50,000 GPD	N/A	17,000 GPD	42,000 GPD
Steam (lbm/Hr)	N/A			
Long Term Parking	N/A			
Short Term Parking	N/A			

17.b. Maintenance, Repair & Equipment Expenditure Data: Use Table 17.2 (below) to provide data on facilities and equipment expenditures at your activity. Project expenditures to FY 1997. Do not include data on Detachments who have received this Data Call directly. The following definitions apply:

Maintenance of Real Property (MRP) Dollars: MRP is a budgetary term used to gather the expenses or budget requirements for facility work including recurring maintenance, major repairs & minor construction (non-MILCON) inclusive of all Major Claimant funded Special Projects. It is the amount of funds spent on or budgeted for maintenance and repair of real property assets to maintain the facility in satisfactory operating condition. For purposes of this Data Call MRP includes all M1/R1 and M2/R2 expenditures.

Current Plant Value (CPV) of Class 2 Real Property: The hypothetical dollar amount to replace a Class 2 facility in kind with today's dollars. Example: the cost today to replace a wood frame barracks with a wood frame barracks.

Acquisition Cost of Equipment (ACE): The total cumulative acquisition cost of all "personal property" equipment maintained at your activity which includes the cost of installed equipment directly related to mission execution, such as lab test equipment. Class 2 installed capital equipment that is an integral part of the facility will not be reported as ACE.

Table 17.2 Maintenance, Repair & Equipment Expenditure Data
for NCTS, CUTLER, ME (UIC: 63038)

Fiscal Year	NRP (\$M)	CPY (\$M)	ACE (\$M)
1985	.30	265.8 (est)	8.419
1986	.35	271.2 (est)	8.504
1987	.30	276.7 (est)	8.590
1988	.48	282.3 (est)	8.677
1989	.34	288.1 (est)	8.765
1990	.64	294.0	8.853
1991	.54	299.9 (est)	8.943
1992	.834	305.9 (est)	9.034
1993	.781	311.2	9.219
1994	.300	323.1	9.311
1995	.800	332.8 (est)	9.400
1996	.800	342.8 (est)	9.490
1997	.850	349.7 (est)	9.593

Communication Station/Facility Capacity Analysis Data Call UIC: 63038

18. **Real Estate Resources.** Identify in the table below the real estate resources which have the potential to facilitate future development and for which you are the plant account holder or into which, though a tenant, your activity could reasonably expect to expand. Complete a separate table for each individual site, i.e., main base, outlying airfields, special off-base areas, etc. The unit of measure is acres. Developed area is defined as land currently with buildings, roads, and utilities where further development is not possible without demolition of existing improvements. Include in "Restricted" areas that are restricted for future development due to environmental constraints (e.g. wetlands, landfills, archaeological sites), operational restrictions (e.g. ESQD arcs, HERO, HERP, HERF, AICUZ, ranges) or cultural resources restrictions. Identify the reason for the restriction when providing the acreage in the table. Specify any entry in "Other" (e.g. submerged lands).

Site Location: Administration/Housing Area

Land Use	Total Acres	Developed Acreage	Available for Development	
			Restricted	Unrestricted
Maintenance	2			
Operational	0			
Training	0			
R & D	0			
Supply & Storage	1 (est)	1		
Admin	29 (est)	17 (est)	6 (est) Wetlands	6 (est)
Housing	18 (est)	18 (est)		
Recreational	5 (est)	5 (est)		
Navy Forestry Program	0			
Navy Agricultural Outlease Program	0			
Hunting/Fishing Programs	0			
Other	0			
TOTAL:	55	43 (est)	6 (est)	6 (est)

Communication Station/Facility Capacity Analysis Data Call UIC: 63038

Site Location: HF Site

Land Use	Total Acres	Developed Acreage	Available for Development	
			Restricted	Unrestricted
Maintenance	0			
Operational	129	50 (est)	79 (est) HERF	
Training	0			
R & D	0			
Supply & Storage	0			
Admin	0			
Housing	0			
Recreational	1	1		
Navy Forestry Program	0			
Navy Agricultural Outlease Program	0			
Hunting/Fishing Programs	0			
Other	0			
TOTAL:	130	51 (est)	79 (est)	

Communication Station/Facility Capacity Analysis Data Call UIC: 63038

Site Location: VLF Site

Land Use	Total Acres	Developed Acreage	Available for Development	
			Restricted	Unrestricted
Maintenance	2 (est)	2		
Operational	2200 (est)	2000 (est)	200 (est) ¹	
Training				
R & D	0			
Supply & Storage	1 (est)	1 (est)		
Admin	0			
Housing	0			
Recreational	612 (est)	5 (est)	607 (est) ²	
Navy Forestry Program	0			
Navy Agricultural Outlease Program	0			
Hunting/Fishing Programs	0			
Other	0			
TOTAL:	2815 (est)	2008 (est)	807 (est)	

¹ This area contains mostly Wetlands, Shorebird and Wildlife Habitat and Inter-Tidal Zones.

² Spragues Neck peninsula has been designated a Navy Ecological Reserve Area to be protected from development and preserved for its unique biological features and wildlife habitat.

NAVAL COMPUTER AND TELECOMMUNICATION DETACHMENT, BRUNSWICK, MAINE

Communication Station/Facility Capacity Analysis Data Call UIC: 33242

STATION/FACILITY EQUIPMENT INFORMATION

1. List the Transmitters, Receivers, and Transceivers located at your facility. For each device provide the information listed in the table below.

Table 1.1

Equipment Type	Year Placed In Service	Transmit Power	Frequency Range	Dedicated Antenna Y/N	Normal Assigned Mission(s)
MSR 8050A #6	1988	125 Watts	2-30 MHZ	Y	Safety of Flight
MSR 8050A #8	1988	125 Watts	2-30 MHZ	Y	Link II
R-2368 #1	1993	N/A	2-30 MHZ	Y	HF 1 Safety of Flight
R-2368 #2	1993	N/A	2-30 MHZ	N	Spare
R-2368 #3	1993	N/A	2-30 MHZ	N	Spare
R-2368 #4	1993	N/A	2-30 MHZ	N	Spare
R-2368 #5	1993	N/A	2-30 MHZ	Y	HF 3 CRATT
R-2368 #6	1993	N/A	2-30 MHZ	N	Spare
R-2368 #7	1993	N/A	2-30 MHZ	N	Spare
R-2368 #8	1993	N/A	2-30 MHZ	N	Spare
R-2368 #9	1993	N/A	2-30 MHZ	N	Spare
R-2368 #10	1993	N/A	2-30 MHZ	N	Spare
R-2174 #11	1992	N/A	2-30 MHZ	N	Spare
R-2174 #12	1991	N/A	2-30 MHZ	Y	Link II
R-2174 #13	1991	N/A	2-30 MHZ	Y	Link II

Communication Station/Facility Capacity Analysis Data Call UIC: 33242

2. For each of the equipments listed in question 1, provide the following usage and maintenance outage information.

Table 2.1

Equipment Type	# of Channels	FY 1991		FY 1992		FY 1993	
		Days Used	Maint Days	Days Used	Maint Days	Days Used	Maint Days
MSR 8050A #6	2	360	5	361	4	360	5
MSR 8050A #8	2	360	5	361	4	360	5
R-2368 #1	2	365	1 HR	365	1 HR	365	1 HR
R-2368 #2	2	365	1 HR	365	1 HR	365	1 HR
R-2368 #3	2	365	1 HR	365	1 HR	365	1 HR
R-2368 #4	2	365	1 HR	365	1 HR	365	1 HR
R-2368 #5	2	365	1 HR	365	1 HR	365	1 HR
R-2368 #6	2	365	1 HR	365	1 HR	365	1 HR
R-2368 #7	2	365	1 HR	365	1 HR	365	1 HR
R-2368 #8	2	365	1 HR	365	1 HR	365	1 HR
R-2368 #9	2	365	1 HR	365	1 HR	365	1 HR
R-2368 #10	2	365	1 HR	365	1 HR	365	1 HR
R-2174 #11	2	365	1 HR	365	1 HR	365	1 HR
R-2174 #12	2	365	1 HR	365	1 HR	365	1 HR
R-2174 #13	2	365	1 HR	365	1 HR	365	1 HR

Communication Station/Facility Capacity Analysis Data Call UIC: 33242

3. List antennas that are located at or directly controlled by your facility. For each of the antennas provide the average number of days out of service (OOS) per year because of weather or maintenance.

Table 3.1

Antenna	Yr Built/ Last Modern	Freq Range	FY 1989		FY 1990		FY 1991		FY 1992		FY 1993	
			OOS Maint Days	OOS Weather Days	OOS Maint Days	OOS Weather Days	OOS Maint Days	OOS Weather Days	OOS Maint Days	OOS Weather Days	OOS Maint Days	OOS Weather Days
Conical Mono- pole #1	1988	6-24 MHZ	2	0	2	0	2	0	2	0	2	0
Conical Mono- pole #2	1988	2-10 MHZ	2	0	2	0	2	0	2	0	2	0
FLP #8	1970	2-30 MHZ	2	0	2	0	2	0	2	0	2	0
FLP #10	1970	2-30 MHZ	2	0	2	0	2	0	2	0	2	0
AS 2856 #1	1970	2-30 MHZ	2	0	2	0	2	0	2	0	2	0
AS 2856 #2	1970	2-30 MHZ	2	0	2	0	2	0	2	0	2	0

4. Provide the required space in square feet for each equipment used to support each frequency band. There should be a totaling of space within each band for transmit equipment and receive equipment. Also include all other spaces required and annotate in the remarks section the primary use of the space.

Table 4.1

CAT CODE	Space Requirement	FY 1989	FY 1991	FY 1993	FY 1995	FY 1996	FY 1999	FY 2001
610-xx	RECR Site	1000	1000	1000	1000	1000	1000	1000
TOTAL		1000	1000	1000	1000	1000	1000	1000

SPECIAL FEATURES and SERVICES

5. For all communication broadcasts transmitted from your facility, list the primary and any backup incoming data sources and their origination point. Also provide the number of channels for each broadcast.

<u>ORIGIN</u>	<u>CIRCUIT</u>	<u>PRIMARY</u>	<u>SECONDARY</u>
CPW-5	LINK - 11	L/L to CUTLER HF transmitted	MSR-8050 XCVR from NASB
CPW-5	WLVP BCST	L/L to CUTLER HF transmitted	JAX alt BKS HF TX support from JAX KEY WEST, ISABELLA
KEFLAVIK	NLVP	KEFLAVIK	BRUNSWICK alt BKS HF support from NCTS CUTLER

6. List all other services provided by your facility which were not captured by the above questions, include the unit of measure. (e.g. daily message delivery, data processing, etc.)

<u>ORIGIN</u>	<u>SERVICES</u>	<u>CIRCUIT</u>
CPW - 5	Safety of flight	1 HF voice
CPW - 5	UHF voice	2 secure/non-secure voice
CPW - 5	CRATT A/G	1 HF TTY
NASB	ATCOMM	1 HF voice
HAMPTON RDS	SIMON	L/L from NORFOLK
	JOTS	L/L from NORFOLK
	ASWCCS	L/L from NORFOLK
CPW - 5	EDMP	L/L from NORFOLK
	LANT SAT HICOM	SATCOM
	DISTRICT DEFENSE	L/L to NCTS CUTLER
CPW - 5	ASW CDRS NET	L/L via NORFOLK

OTHER:

1. N/A
2. NAVMACS II (PRI) ACTIVE
IAMPS (SEC) INACTIVE Back-up to NAVMACS II
3. Projected Installations:

DAMA SATCOM Installation SEP 94
 EHF SATCOM JUL 95
 Surveillance Direct System with HALIFAX NOVA SCOTIA FEB 95
 CXT Installation with Fiber
 Fleet Imaging support Terminal/Naval Imaging Electronic Work Station

Table 6.1

Services Provided	Units	FY	FY	FY	FY	FY	FY
		1991	1993	1995	1997	1999	2001
SATCOM Gateways to DSCS-UHF	No. of Ckts	N/A					
SATCOM Gateways to DSCS-EHF	No. of Ckts	N/A					
SATCOM Gateways to DSCS-SHF	No. of Ckts	N/A					
Fleet Center Interface	No. of Ckts	N/A					
	Message Volume	N/A					
Ashore Mobile Contingency Comms	Days/YR ¹	N/A					
DCCS	Hrs of SAT Connectivity	N/A					
Autovon	No. of Ckts	23	23	28	30	32	35
Autodin	No. of Ckts	Indir- ect 1	Indir- ect 1	Dir- ect 1	1	1	1
Leased Lines	No. of Ckts	84	84	86	90	90	90
Navnet	No. of Ckts	N/A					
Local Digital Message Exchange	No. of Messages/Day	N/A					
Remote Information Exchange Terminal ²	No. of Terminals	8	8	10	9	9	9
Activity Providing Telephone Service <u>SEE NOTE 1</u>	No. of Lines	899	899	2200	2400	2700	3000
	No. of Customers	37	37	37	37	37	37
Technical Control Facility (Include ANCC and ATC)	No. of Ckts Transitioning Facility	N/A					
Base Level Computing	Labor Hrs	N/A					
Naval Comms Processing and Routing System	No. of Messages/Day	N/A					
Naval Telecomms Center	No. of Customers	56	56	175	175+	175+	175+
	No. of Messages/Day	950	950	3000	3000	3000	3000
Other							

NOTE 1: Current telephone line deficiency in FY 1994 of 1301 lines. New switch sked for installation in 4th quarter FY-94.

Communication Station/Facility Capacity Analysis Data Call UIC: 33242

1. Operational deployment days per year. N/A
2. Include RIXT/SRT, MDT and PCMT which are located at or controlled by your command. Indicate their current operational status. PCMT, MDT, RIXT. SEE NOTE 2

NOTE 2 - By FY-95 NCT DET Brunswick will be a MDT hub site w/gateguard to subscribers. We are currently undergoing equipment installation which will task us to operate an MDT hub site. In addition to local subscribers, NCTD, BRUNSWICK will process traffic to as many as 175 additional customers.

7. List all unique equipments, capabilities etc. located at or controlled by your facility. (e.g. Switching Node, etc.)

ASCOMM: MNFEP, NAVMACS II
EHF Terminal (FY-95)
DAMA (FY-95)
UHF Tactical Satellite
CXT Fiber Optics Upgrade (FY-95/96)

- 8.a. List all facilities which can currently substitute for your communications transmit or receive missions with existing equipment. Indicate the type of operations they can substitute for and the amount of time this substitution can take place. (e.g. continuously, 48 hrs., etc.)

NONE

- 8.b. List any Naval Activity which could manage your transmit or receive assets on a remote basis. If additional funding is required to accomplish this remote operation, discuss the extent of the funding required and the use of the funds in detail.

NONE

- 9.a. Given no funding or manning limits, what modifications or improvements would you make to your facilities infrastructure to increase the radio message transmission/reception capacity of your installation? Provide a description, cost estimates, and additional capacity gained.

NONE

- 9.b. What site modifications/facility improvements are budgeted in Presidential Budget 1995 through FY 1997 (including all BRACON) that would improve the message transmission/reception at your facility? Provide a description, cost, and additional capacity that could be realized.

NONE

Communication Station/Facility Capacity Analysis Data Call UIC: 33242

9.c. Given unconstrained funding and manning levels, what Personal Property & Equipment would you change (add, delete, or modify) to increase your message transmission/reception capacity? Provide a description, cost estimates, and additional capacity that could be realized.

NONE

9.d. Are there any environmental, legal or other factors that inhibit further increase in message transmission/reception capacity (e.g. encroachments, pollutant discharge, electromagnetic interference, etc.)? Provide details and possible solutions.

N/A

BRAC-95 CERTIFICATION

Reference: SECNAVNOTE 11000 of 08 December 1993

In accordance with policy set forth by the Secretary of the Navy, personnel of the Department of the Navy, uniformed and civilian, who provide information for use in the BRAC-95 process are required to provide a signed certification that states "I certify that the information contained herein is accurate and complete to the best of my knowledge and belief."


The signing of this certification constitutes a representation that the certifying official has reviewed the information and either (1) personally vouches for its accuracy and completeness or (2) has possession of, and is relying upon, a certification executed by a competent subordinate.

Each individual in your activity generating information for the BRAC-95 process must certify that information. Enclosure (1) is provided for individual certifications and may be duplicated as necessary. You are directed to maintain those certifications at your activity for audit purposes. For purposes of this certification sheet, the commander of the activity will begin the certification process and each reporting senior in the Chain of Command reviewing the information will also sign this certification sheet. This sheet must remain attached to this package and be forwarded up the Chain of Command. Copies must be retained by each level in the Chain of Command for audit purposes.

I certify that the information contained herein is accurate and complete to the best of my knowledge and belief.

ACTIVITY COMMANDER

N. BROWN
NAME (Please type or print)


Signature

Commanding Officer
Title

5/25/94
Date

NCTS, Cutler, Maine
Activity

BRAC-95 Data Call 34 for UIC 63038

I certify that the information contained herein is accurate and complete to the best of my knowledge and belief.

NEXT ECHELON LEVEL (if applicable)

NAME (Please type or print)

Signature

Title

Date

Activity

I certify that the information contained herein is accurate and complete to the best of my knowledge and belief.

NEXT ECHELON LEVEL (if applicable)

NAME (Please type or print)

Signature

Title

Date

Activity

I certify that the information contained herein is accurate and complete to the best of my knowledge and belief.

MAJOR CLAIMANT LEVEL

S. L. STOUTAMIRE (Acting)

NAME (Please type or print)



Signature

Commander,

Title

9 June 1994

Date

Naval Computer and

Telecommunications Command


Activity

I certify that the information contained herein is accurate and complete to the best of my knowledge and belief.

**DEPUTY CHIEF OF NAVAL OPERATIONS (LOGISTICS)
DEPUTY CHIEF OF STAFF (INSTALLATIONS & LOGISTICS)**

J. B. GREENE, JR.

NAME (Please type or print)



Signature

ACTING

Title

6/20/94

Date

Document Separator

Revised COMM FACILITY CAPACITY, DATA CALL 34 for NCTS CUTLER UIC 63038

I certify that the information contained herein is accurate and complete to the best of my knowledge and belief.

NEXT ECHELON LEVEL (if applicable)

NAME (Please type or print)

Signature

Title

Date

Activity

I certify that the information contained herein is accurate and complete to the best of my knowledge and belief.

NEXT ECHELON LEVEL (if applicable)

Name (Please type or print)

Signature

Title

Date

Activity

I certify that the information contained herein is accurate and complete to the best of my knowledge and belief.

MAJOR CLAIMANT LEVEL

T. A. STARK
Name (Please type or print)

T.A. Stark
Signature

Commander,
Title

31 Aug 1994
Date

Naval Computer and

Telecommunications Command

Activity

I certify that the information contained herein is accurate and complete to the best of my knowledge and belief.

**DEPUTY CHIEF OF NAVAL OPERATIONS (LOGISTICS)
DEPUTY CHIEF OF STAFF (INSTALLATIONS & LOGISTICS)**

W. A. EARNER
NAME (Please type or print)

W. Earner
Signature

Title

9/12/94
Date

BRAC-95 CERTIFICATION

Reference: SECDEFNOTE 11000 of 08 December 1993

In accordance with policy set forth by the Secretary of the Navy, personnel of the Department of the Navy, uniformed and civilian, who provide information for use in the BRAC-95 process are required to provide a signed certification that states "I certify that the information contained herein is accurate and complete to the best of my knowledge and belief."


The signing of this certification constitutes a representation that the certifying official has reviewed the information and either (1) personally vouches for its accuracy and completeness or (2) has possession of, and is relying upon, a certification executed by a competent subordinate.

Each individual in your activity generating information for the BRAC-95 process must certify that information. Enclosure (1) is provided for individual certifications and may be duplicated as necessary. You are directed to maintain these certifications at your activity for audit purposes. For purposes of this certification sheet, the commander of the activity will begin the certification process and each reporting senior in the Chain of Command reviewing the information will also sign this certification sheet. This sheet must remain attached to this package and be forwarded up the Chain of Command. Copies must be retained by each level in the Chain of Command for audit purposes.

I certify that the information contained herein is accurate and complete to the best of my knowledge and belief.

ACTIVITY COMMANDER

N. BROWN
NAME (Please type or print)


Signature

Commanding Officer
Title

8/19/94
Date

NCIS, Cutler, Maine
Activity